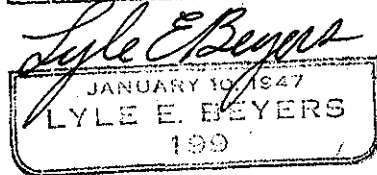



	<p>CHAIN FEET</p>	<p>SURVEY FOR OREGON STATE BOARD OF FORESTRY OF SECTION LINE BETWEEN SE$\frac{1}{4}$ SECTION 12 AND THE NE$\frac{1}{4}$ SECTION 13, T1N R6W.</p> <p>RETRACEMENT:</p> <p>Beginning at the corner of Sections 12, 13, 7 & 18, T1N, R 5 & 6 W WM. determined by an iron pipe, 1$\frac{1}{2}$ inches in diam. with an Oregon State Board of Forestry bronze cap stamped T1N R6W R5W S12 S7 S13 S18 1949 199</p> <p>Starting with a compass bearing, variation 22° E, using a K & E Light Mtn. Transit West on a random line between Secs. 12 & 13, T1N, R6W.</p> <p>910.0 Stream, 2 feet wide, bears North.</p> <p>1320.0 Set temp. stake.</p> <p>2640.0 The 1/4 cor. between Secs. 12 & 13 bears S 48°05' E, a distance of 45.0 feet.</p> <p><i>1/4 COR. 12, 13 L.N.6.</i> The 1/4 cor. determined by a 4" x 6" fir stake at edge of 24" x 18" x 12" stone chiseled 1/4 from which:</p> <p>A metal location poster, on a 42 inch fir snag, bears N 64° E, a distance of 55.0 feet, marked Sec. 12/13, T1N, R6W, 1/4 cor., 55 ft., S 64° W.</p> <p>Adjustment of temp. stakes to true line position by single proportionate measurement and establishment of monuments.</p> <p>Relative to the compass bearing of the random line, the true line bears S 89°20' W, a distance of 2606.7 feet.</p> <p>1303.3 Point for East 1/16 cor. between Secs. 12 & 13. Adjustment from temp. stake 1320-South 15.0 feet, East 16.7 feet.</p> <p><i>1/16 COR. 12, 13-L.N.6.</i> Set an iron pipe, 1$\frac{1}{2}$ inches in diam., 3 feet long, filled with charcoal with an Oregon State Board of Forestry bronze cap stamped E 1/16 S12, S13 1949 199 from which:</p> <p>A fir stump, 38 inches in diam., bears S 07° E, a distance of 39.0 feet. Scribed E 1/16 S13 199.</p> <p>Placed a mound of stone around monument.</p> <p>2606.7 The 1/4 cor. between Secs. 12 & 13, T1N, R6W determined on retracement.</p> <p>The above work done by Don Davis, Transitman, Wayne Frank, Bruce Thomas, Chainmen, under my direction.</p>	
--	----------------------------------	--	--

Book I

48



Lyle E. Beyers
Lyle E. Beyers
Forest Engineer

OVER 2

48

CHAIN
FEET

SURVEY FOR THE OREGON STATE BOARD OF FORESTRY.

Restoration of monument to the section corner to Sections 10, 11, 14, 15, T1N, R6W, WM., Tillamook County, Oregon.

Determined the point for the corner from the remains of the original BTs:

A fir stump, 46 inches in diameter. Chopped open the face below the saw cut, exposing the scribes T1N S10 plainly visible. Bears N 31° W, a distance of 16 lks.

A hemlock snag, 22 inches in diameter, with the scribes 6T S1 visible, bears N 32° E, a distance of 14 lks.

No evidence remains of the other BTs.

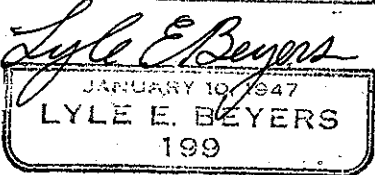
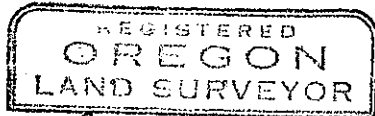
At the point for corner.

Set a 1½ inch iron pipe 3 ft. long, filled with charcoal, with an Oregon State Board of Forestry bronze cap stamped T1N R6W S10 S11 S15 S14 1949 199.

Present: Glen French.

September 1949

Lyle E. Beyers
Lyle E. Beyers
Forest Engineer



Sec. Cor.
10, 11, 14, 15
I. N. 6.