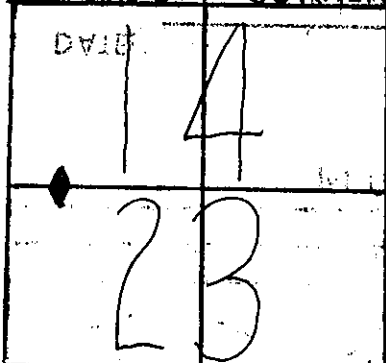


MEANDER CORNER

TILLAMOOK COUNTY REWITNESS

#1023



W. 010 SEC.
MEANDER COR.

14/23 T 6 S R 11 W., WM.

HISTORICAL: GLO T6SR11W Page 20-21 set post in mound of stone

MAP A-III -- 1932 -- Book 57 Page 117

" A-589-1954

" B-532-1967

Refer to Previous Witness Card attached
Subdivision file -- Refer to THREE ROX SUB.

CONDITION

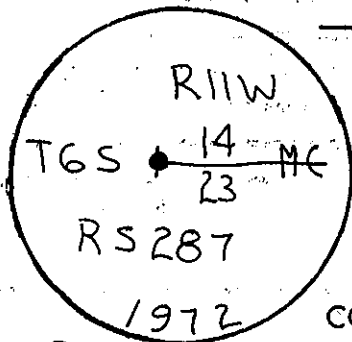
FOUND:

Slightly bent at Top of Pipe	2" Iron Pipe with 1/2" Iron Rod inside 2" I.P.	Fd 2" I.P. is ± 15 feet above ground & on gravel River bank
O.K.	Hat Section	EAST 10
O.K.	PK back NW Conc Foundation of Boat Factory	N89 1/2° E 59.56
O.K.	24" Spruce	N03 1/2° E 210.51

unknown persons have been using the corner to
COMMENTS: tie and anchor their boats. This year's floods may have caused logs to hit the corner also.

REWITNESS

I SET A 3" Brass Cap and 2" Iron Pipe in 140 Pounds of Concrete with tile



NEW ACCESSORY: Instead of Placing the Cap & pipe at the found position, I dug down pasted old pipe & Bar where it was bent. And I USED the hole made by the straight portion of the found bar & pipe

COMMENTS: I removed old pipe and bar. I placed Brass Cap & Pipe in hole. I Found that the position change was less than 0.5' W AND 0.5' S.

IN THE PRESENCE OF: George W. Urry
Gale Arthur

DATE: 3-8-72

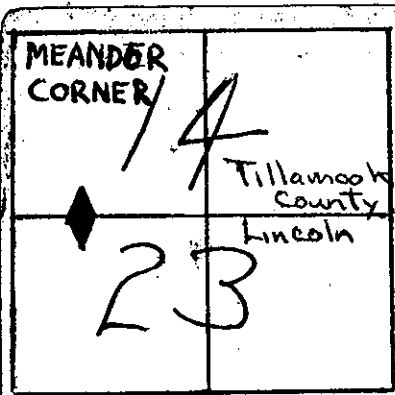
PHOTO#:

3/8/72

Offical CS.

* = County corner tag affixed.

TITLE



TILLAMOOK COUNTY REWITNESS

MEANDOR COR. ~~14~~ SEC. 14
~~23~~ T 65 R 11 W., WM.
 DLC. # 23

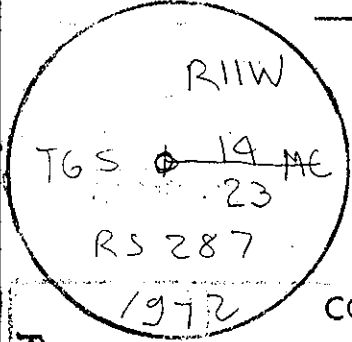
HISTORICAL: GLO-6511W-Page 20-21 -- Set Post in
 MOUND OF STONE
 MAP-A-III -- 1932 -- Book 57 Page 117
 MAP--A-589--1954
 MAP--B-532--1967
 THREE ROX SUB. PLAT

CONDITION	FOUND:
RUSTED	2" IRON PIPE

COMMENTS: TRANSIT TIE TO MEANDOR CORNER OF 14 CAN
 BE FOUND IN BOOK 57 Page 117. (MAP A-III) 23

REWITNESS

1 SET 1 1/2" Iron Rod inside old rusted off 2" Iron Pipe
 "x" "x" " Post ~~14~~ feet



*96 " Hat Section S. E. EAST 12

NEW ACCESSORY:

"PK" In. N.W. Corner of Concrete Foundation of Old
 Boat Factory. N 89 1/2 E 59 56

*24" Spruce N 8 1/2 E 210 51

COMMENTS: Spruce is scribed as follows: MCS14 BT CS
 This corner is ± 20 feet from high tide line. William E. Anderson,
 County Surveyor of 1962, described the corner to me.

IN THE PRESENCE OF: S. Skinner
A. Duncan
G. Arthur

DATE: 11-28-67 PHOTO#: JL Carlich

* = County corner tag affixed.

TITLE _____
 GWA