

TILLAMOOK COUNTY REWITNESS

802

N.W. COR. 1/16 SEC. 33 T 4S R 10 W., WM.

HISTORICAL: Set by Poysky 1912

Refer to MAP 8-118

11" Alder N71°37'E 119 1/2 feet from corner was not found

Refer to Previous Rewitness by ALLEN DUNCAN 1968

CONDITION

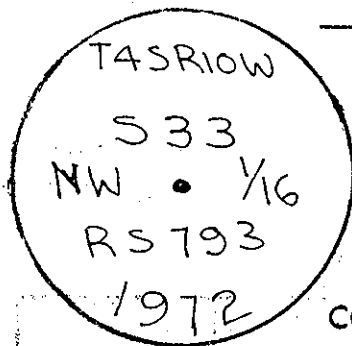
CONDITION	FOUND:	DATE
Good	1 1/4" x 20" Iron Bar	A.D. 1968
Good	22 1/2" 56 3/8" E 24 Concrete Culvert inlet end MARKED X	A.D. 1968
Good	10 8/3" 52 0' W Nail Top of fence Post	A.D. 1968
O.K.	140 7/16" 56 8 3/4" W "X" in N.E. Corner House steps	A.D. 1968

Ed corner at 04' South of pavement edge corner 4 feet east and 9 feet north of end of fence running SOUTH.

COMMENTS:

REWITNESS

1 SET 3" Brass cap on 2" Iron Pipe with Conc & Tile feet



NEW ACCESSORY:	DESCRIPTION	DATE
12" Spruce	S23°E 27 08	12-88
56 Nail	N.W.	1 00
56 Nail	N.E.	1 00

COMMENTS:

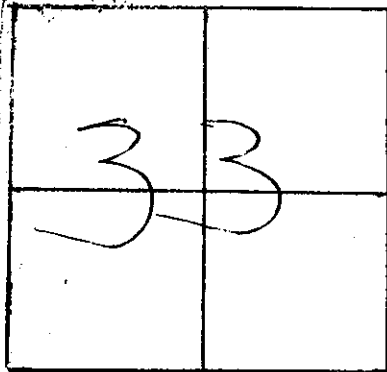
IN THE PRESENCE OF: George W Urrey
Gale Arthur

DATE: 5-72

PHOTO#: 250

County corner tag affixed.

TITLE



TILLAMOOK COUNTY REWITNESS
 N.W. 1/16 SEC.
 COR. Sec 33 T 4 S R 10 W W., W.M.

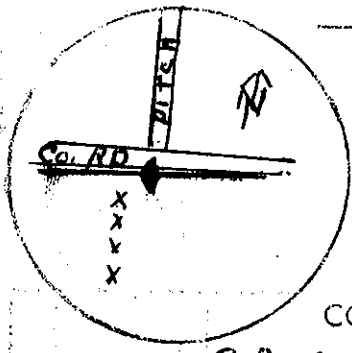
HISTORICAL: Set by Poyshy 1912
See A-118 B-118
11" Alder N77-37E 1192 NOT FOUND

CONDITION	FOUND:

COMMENTS: I RESET ON LINE & AT PROPORTION DIST
FROM FOUND 1/16 COR'S TO E & WEST

REWITNESS

I SET 1 1/4" X 20" IRON BAR FOR NW 1/16 SEC 33 4S10W
 feet



*96 " Hat Section South 10°

NEW ACCESSORY: NOW SOUTH 01 P 12-88 71 FEET

<u>24" CONC CULVERT</u>		
<u>INLET END MMD X</u>	<u>S63 E</u>	<u>22 57</u>
<u>NAIL TOP OF FENCE POST</u>	<u>S20 W</u>	<u>10 83</u>
<u>X IN NE COR. HOUSE STEPS</u>	<u>S68 3/4 W</u>	<u>140 22</u>

COMMENTS: CORNER IS 0 1/4 S. OF PAVEMENT EDGE
COR. IS 4' E & 9' N OF END OF FENCE RUNNING SOUTH.

IN THE PRESENCE OF: GAIL ARTHUR
GARY MCGUIRE
BY ALLAN DUNCAN

DATE: Feb 20 1968 PHOTO#: allan E. Duncan
TRANSIT MAN
 TITLE: G.W.W.

corner tag affixed.