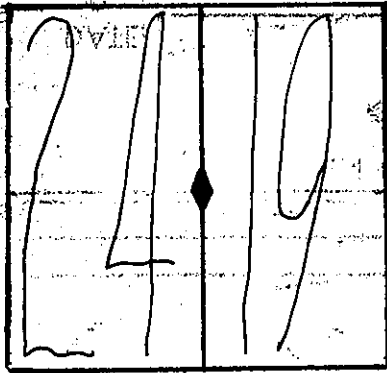


TILLAMOOK COUNTY REWITNESS. #763



W. 1/4 SEC. 24 T19 R11 E10 W. WM.
 Range Line COR. E. 1/4 24

HISTORICAL: GLO 4511 Page 8 & 14

| | | |
|--------|-------|----------------------------------|
| A-796 | C-173 | field note bin |
| B-331 | C-186 | Sec 24 T4S R11W |
| F-4-4 | C-199 | "General Foining" field note bin |
| A-324 | C-309 | WEBB FIELD BOOK |
| A-2004 | B-513 | Sec 24 T4S R11W |

See MAP A-719 & Field notes for Ray Weatherly-Spauding Pulp & Paper Co

CONDITION

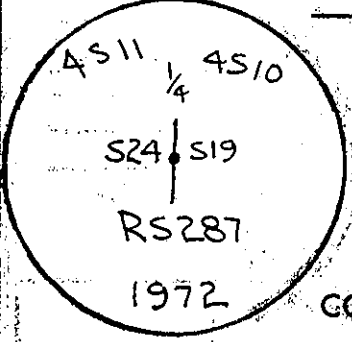
FOUND:

Found 1/2" Iron Pipe with 2 1/2" Brass Cap. Cap was stamped -- U.S. General Land Office Survey 1922. Corner is ± 3 feet west of the shoulder of Pacific City - Sandlake County Road. After witnessing corner, we proceeded to raise the corner to ground level and in the process the cap snapped off the iron pipe. The pipe was badly rusted. We then drove a county cap and pipe over the found iron pipe.

COMMENTS:

REWITNESS

1 SET 2" Iron Pipe with Brass ^{Cap} in cement & tile at ± 6" Below Surface



* 36" Hat Section EAST 20 feet
 18 FEET DIA 12-88

NEW ACCESSORY:

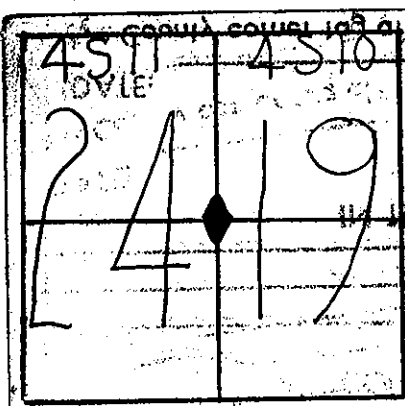
COMMENTS:

IN THE PRESENCE OF: GALE ARTHUR
 ROBER KNIPPLE

DATE: 1-28-72

COB' PHOTO#: 2EC' 2132/72
 TILLAMOOK COUNTY REWITNESS TITLE

* = County corner tag affixed.



TILLAMOOK COUNTY REWITNESS

W. 1/4 19 SEC. 24 T. 4 S. R. 11 W. WM.

COR. E. 1/4 24

Refer to A-719 & Field notes (Sec 31)

HISTORICAL: GLO--LE Wilkes--1922-- Sec 24 4511 8, 14

JLC--1959--MAP A-796-- See Note bin "General Twinning" Sec 24 4511

JLC--1967-- Note bin-- Tilla--County "Pink's Puddle" 505, 19

WEA--195?--MAP B-331-- Cape Kiwanda Rd

WEA--195?--MAP F-4-4-- Haystack Heights


JLC--1959-- Note Bin-- WEBB Field Book "Sec 24 4511"

A-324 A-2004 C-113 C-186 C-199 C-309 B-513

1/4 cor CONDITION

| |
|-------------------|
| 123 62 |
| 4 351° 45.0' |
| 3 0° 00.0' |
| 2 8° 15.0' |
| 1 0° 00.0' |
| m 8° 15.0' RT INT |

CL 24
Backsight
To South



REWITNESS

I SET

4" x 48" 1/2" S. E. SOUTH 1° feet

NEW ACCESSORY: Tied to O.S.H.D system --

OSHD CL 24 of OSH - Backsight & mon's

of OSH - Foresight 1/4 cor 24 19

SEE FRONT OF CARD

COMMENTS: This corner is 25 feet west of the Cape Kiwanda County Road center line.

IN THE PRESENCE OF: Gale Arthur
Stan Skinner

DATE: 8-29-67

PHOTO: SEC

TITLE

County corner tag affixed.

OSHD ELEV STATION CL 24 1968

OSHD monument in casing on Highway on east side