



CORNER TAG AFFIXED

TILLAMOOK COUNTY REWITNESS # 612

WEA Subdivision see MAP D-97

N.W. 1/4 COR. SEC. 17 16 T 3 S R 10 W., WM. S. E. DEC.



HISTORICAL: GLO-1882--William P. Wright--Pages 37 & 38 G.J. Porsky-1914-Subdivision Sec 20--F-10-58 W.S.COATES-1929-Ties Section corner MAPS F-24-1 & F-17-6 W.S.COATES-1920-Road MAP B-218 Sheet Number 8 U.G.JACKSON 1913--Shows tie to Section Corner MAP F-41-45 WEA Anderson 1946--Ties Corner MAP A-33 WEA-1947--MAP B-97

G.J.P. Subdivision see MAP F-40-58


WEA Anderson 1951 MAP A-496 BK 53 Page 120 H.W. Russell-1969--Found & Tied--MAP-A-1779 U.S. EDWARDS 1914 BK 4 Page 65-1949-WE Anderson BK 45 Page 67 1925-26

CONDITION	FOUND: Railroad Spike flush with Pavement
	Lat Section Post @ 27° feet East

COMMENTS:

REWITNESS

1 SET 1/4 Iron Bar with 3" Brass Cap



* 96 Hat Section	N.W. 27° EAST
NEW ACCESSORY:	295 FEET D1 12-88
METAL BOLT IN CONC	N 42° E 89 70
Power Pole BE-Y-128-G5	S 57° E 35 36
Power Pole BE-Y-128	S 53° W 37 72
BRADLEY HOUSE corner	N 42° W 73 93

COMMENTS: BRADLEY HOUSE -- Distance measured from the bottom of the third board of aluminum siding above the ground

Bolt located in school side walk leading to door.

IN THE PRESENCE OF: Gale Arthur George Urrey

DATE: 4-70

PHOTO REC TITLE

County corner tag affixed.

TILLAMOOK COUNTY DEPARTMENT

GWU