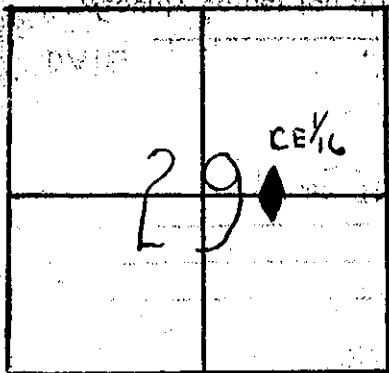


TILLAMOOK COUNTY REWITNESS #550




SEC. 29 T 35 R 9 W., WM.
 CENTER EX COR. ~~SEC.~~

HISTORICAL: 1965 MAP B-511
 1969 MAP A-1771
 MAP-B-511 RS 707 1965
 MAP B-554 RS 707 1967
 MAP F-17-1
 MAP A-941

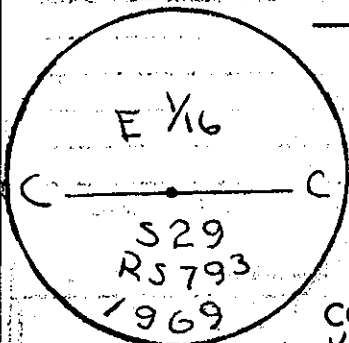
CONDITION	FOUND:	
	Spruce limb with nail	
	12" B.T. (Fir) N4°W 183 ft	MAP F-40-56

COMMENTS: In 1969 J.L.C. did a survey for ~~W. Fitch~~ Wilford Fitch. Tying both CE 1/6 and the S.E. 1/6, using said as a meridian base line.

REWITNESS



1 SET 2" Iron Pipe with 3" Brass Cap & Cement
 "x" "x" " Post N.# 1/2 feet
 ± 96 " Hat Section



NEW ACCESSORY:

30" Fir STUMP	S 10° E	19 3/4 feet

COMMENTS: North-South brush line leading to the Center East 1/6 is ± 30 feet East of Rock Pit. The corner is ± 500 feet northerly of Nestucker River. Corner is located ± 30' west on a ravine on a steep hillside.

IN THE PRESENCE OF: Gale Arthur Rogar Knippel
 Bill Arthur (son of Gale)

DATE: 9-3-69

PHOTO#: 220

[Signature]
 TITLE

County corner tag affixed.