

TILLAMOOK COUNTY REWITNESS #451

SEC.

C 1/4 COR. 11 T 25 R 10 W., WM.

HISTORICAL: MAP A-2056

| | | |
|--------|--|--|
| A-860 | | |
| B-454 | | |
| A-532 | | |
| B-562 | | |
| A-1718 | | |

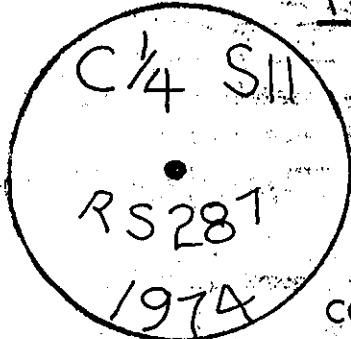
CONDITION ^{Disturbed} FOUND: 2" IRON PIPE ± 12" HIGH AND ± 3 FEET EAST OF C 1/4 CORNER POSITION. THIS IRON PIPE ^{AND BEPT} SET BY J.L.C. (RS 287) WAS PROPORTIONED IN 1970. ^{vs. J.L.C. BEPT}

I FOUND 2" UNPLUGGED IRON PIPE AT C 1/4 CORNER POSITION ± 22" DEEP. THIS PIPE WAS SET PRIOR TO 1970 BY AN UNKNOWN PARTY. I CHECKED THE POSITION OF THE UNPLUGGED PIPE BY USING J.L.C. BEARING TREES (C.S. MAP A-2056) AND FOUND THE POSITION OF THE C 1/4 CORNER FELL WITHIN THE 2" DIAMETER OF THE IRON PIPE. I FOUND A PORTION OF A SPRUCE LIMB WITH AN AXED POINT BUT NO SCRIBE MARKS.

COMMENTS:

REWITNESS

1 SET 2" DIA X 18" LENGTH IRON PIPE ± 2" BELOW GROUND SURFACE IN CONCRETE TILE FILLED WITH CONCRETE AT B.T. POSITION (MAP # A-2056) 84" Flat Section N89 1/2° E 267 FEET



NEW ACCESSORY:

| | | |
|--|--|--|
| | | |
| | | |
| | | |

COMMENTS:

IN THE PRESENCE OF: GEO W URREY
GALE ARTHUR
DAN McNUIT

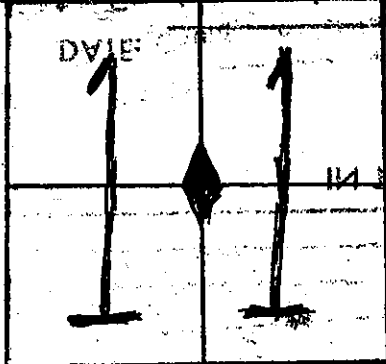
DATE:

PHOTO#:

* = County corner tag affixed.

TITLE

TILLAMOOK COUNTY REWITNESS



1010 SEC. CENTER COR. 11 T 2 S R 10 W., WM.

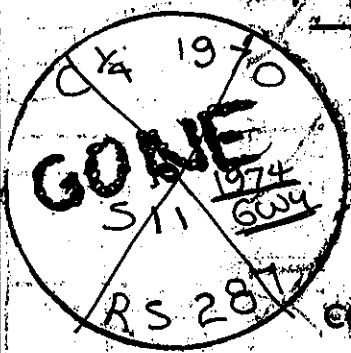
HISTORICAL MAP A-860 MAP A-1718 B-562 A-2056

| | |
|------------------------|--------------------------|
| CONDITION | FOUND: Set by Proportion |
| (Using GSEB Framework) | |
| | |
| | |
| | |

COMMENTS:

REWITNESS

I FOUND THIS POINT REMOVED FROM ITS ORIGINAL POSITION 1974 G.W.W. I SET 2" Iron Pipe 6" high with aluminum cap in concrete Post N.W. feet



" Flat Section S. E.

NEW ACCESSORY:

6" Spruce School mark N17°47'W 68 1/2 Scribed C 1/4 BT Tree is located on west edge of creek

4" Spruce School mark S42°23'W 135 1/2 X BT Tree is located on east side of creek

COMMENTS:

IN THE PRESENCE OF: AL Duncan Gale Arthur George Urrey

DATE: December 1970

PHOTO: 2EC

TILLAMOOK COUNTY REWITNESS TITLE

G.W.W.