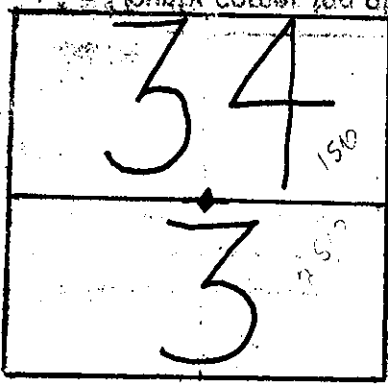


COMMITTEE COUNTY 100 ALIQUOT

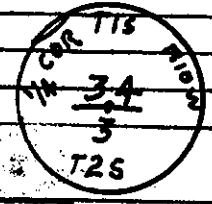
#437



TILLAMOOK COUNTY REWITNESS  
 N. 3 SEC. 34  
 S. 34 COR. T 12S R 10 W., WM.

HISTORICAL: GLO Pg. 13 ± 1857

BOOK	PAGE	MAP
		A-1851



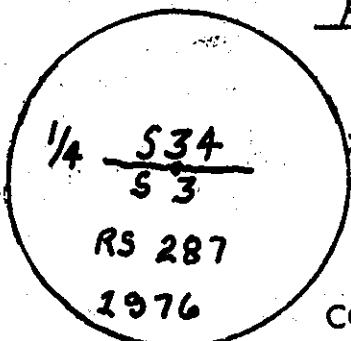
CONDITION GOOD FOUND: 1" I.P. WITH <sup>LEAD</sup> CAP STAMPED

FD. DOWN OVER, FACE VISIBLE	32" HEMLOCK	N 25° E 31 LKS	GLO Pg 13
FD. OLD STUMP, FACE WITH SCRIBES, MARKS VISIBLE	48" HEMLOCK	S 14° E 35 LKS	GLO Pg 13
FD. TREE IS GREEN BUT ROTTING, FACE SCRIBED CS 53 BT	12" HEMLOCK	S 55° E 41 3/4	UNRECORDED

COMMENTS:

REWITNESS

I SET 2" I.P. WITH 3" BRASS CAP IN 10" TILE & CEMENT IN POSITION OF FD 1" I.P. WITH LEAD CAP  
 FD 4" x 4" x 60' Post SOUTH 02 feet  
 96" Hat Section EAST 15 FEET



NEW ACCESSORY:

* 24" HEMLOCK	N 60° E 55 ±'	SCRIBED	1/4 534 BT CS

COMMENTS: THIS CORNER IS LOCATED ± 200' WEST OF A LANDING ON THE EDGE OF A LOGGED OFF AREA AND ± 500 SOUTH OF HIGHWAY # 131.

IN THE PRESENCE OF: GALE ARTHUR, DAN MCNUTT,  
 KEVIN OLNEN

DATE: 1-6-76

PHOTO#: NWO-B 9-61

*[Signature]*  
 TITLE

\* = County corner tag affixed.