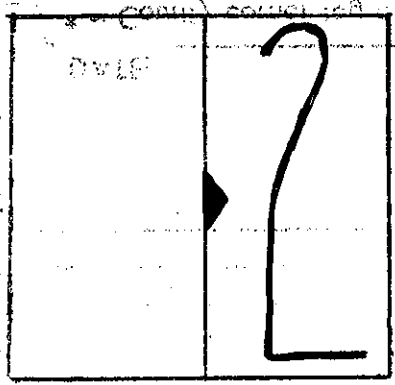


#346

TILLAMOOK COUNTY REWITNESS



W. 1/4 COR. SEC. 2 T 25 R 9 W., WM.

HISTORICAL: GLO Page 6 # 39 # 49
MAP B-301 WEA. 1952 Sub. of Section 3 T2SR9W
*MAP B-516 R.M. MORRIS RS. 476 1961 Sub. of Sec. 2 (259)
MAP A-2304 RS. 287 JLC 1971 Gov'T LOT 5 Sec. 2

CONDITION ^(Visible Scribbles) Fair FOUND: Remains of 16" spruce S12°W 32 feet (MAP B-516)

Using information found on map B-516 -- Bearing & Distance from N.W. corner Section 2 T2SR9W -- and using field data gathered, R.S. # 287 (John Louis Carllich) RESET THE WEST 1/4 CORNER TO SECTION 2 T2SR9W BY TRANSIT AND TAPE (1971)

COMMENTS: 1972 - Found Brass Cap Set by RS # 287 -- Placed 10" Tile and concrete around corner (GA TB)

REWITNESS

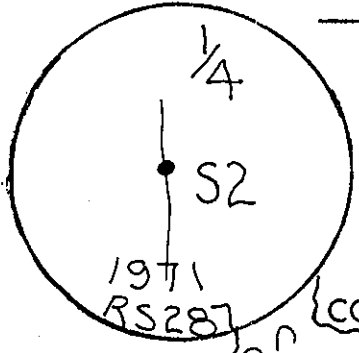
North 1/4 of S. 2 T 25 R 9 W. Lot 5

1 SET 3" Brass Cap on a 1 3/4" Iron Bar ± 5" deep in Roadway

96 " Hat Section ~~N.W.~~ EAST 16 30 feet


NEW ACCESSORY:

12" HEMLOCK	S 33° E	51 87
2" IRON PIPE	S 89° 19' 50" E	20 00
80° SPIKE	S 2° 34' 50" W	28 43



COMMENTS:

IN THE PRESENCE OF:



Geo WURREY AL DUNCAN
Gale ARTHUR JOHN LOUIS CARLICH
TIM BOEHM RS. # 287 COUNTY SURVEYOR

DATE: 1972-1971 PHOTO#:

* = County corner tag affixed.

TITLE