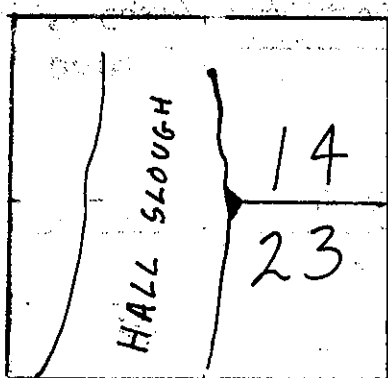


TILLAMOOK COUNTY REWITNESS

#302

M.C. COR. SEC. 114 T 15 R 10 W., WM. 23



HISTORICAL: G.L.O. Pg. 28 1510 1857

BOOK	PAGE	MAPS
10	22	B-38
P-14	56	
5	66	
1	7	
HAYS E	78	

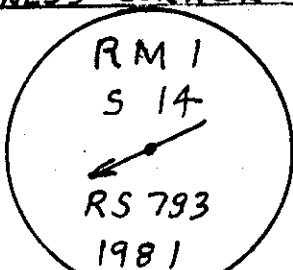
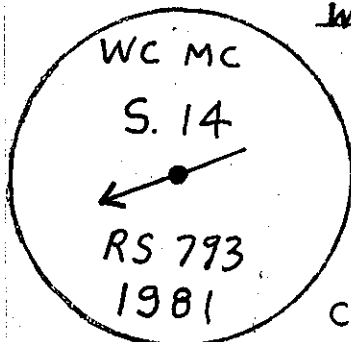
CONDITION GOOD FOUND: 2" I.P. WITH KNOB ON TOP @ CORNER ^{POSITION}

FD. REMAINS SCRIBING VISIBLE	30" SPRUCE	N. 68° E. 10 LKS	G.L.O. Pg. 28
SAME TREE AS ABOVE	4" SPRUCE	N. 56° E. 10 LKS	BND Pg. 22
NOT FOUND	4" BARBERRY	S. 15° E. 50 LKS	BK. 10 Pg. 22
*FD. GOOD	8" ALDER	N. 71° E. 180' ±	BK. 5 Pg. 66

COMMENTS:

REWITNESS

I SET 1 1/2" IRON PIPE WITH 3" BRASS CAP IN CONCRETE FOR A
WITNESS CORNER N. 68° 24' 42" E 15 3/4 FEET
SET HAT SEC. 15' NORTH



I SET 1 1/2" IRON PIPE WITH 3" BRASS CAP IN CONCRETE P.O.T.
N. 69° 24' 42" E 33 3/4' FROM
THE W.C. SET HAT SEC. 15' NORTH
BASIS OF MERIDIAN SEE MAP
B-38 FROM SECTION COR TO M.C. N. 89° 35' W

COMMENTS: THESE CORNERS ARE LOCATED

± 50' NLY OF A TIDE GATE ON THE EAST SIDE OF HALL
SLOUGH @ THE NW CORNER OF A PASTURE. THE W.C.
WAS SET BECAUSE THE M.C. IS NOW IN THE SLOUGH

IN THE PRESENCE OF: DAN MCNUTT GALE ARTHUR
TERRY JONES

DATE: JAN. 1981

PHOTO: PEC

TITLE

* - County corner tag affixed.

TILLAMOOK COUNTY