

TILLAMOOK COUNTY REWITNESS

#267

N.E.,

COR. IN SEC. 1 T 1 S R 10 W., WM.

DLC. # 45 HIRAM SMITH

HISTORICAL: (SAME)

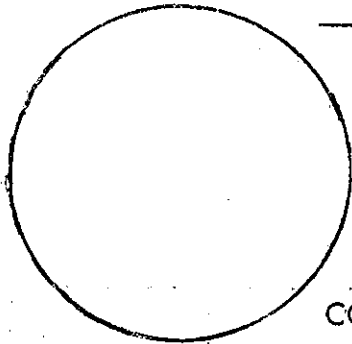

CONDITION GOOD FOUND: 2" IRON PIPE with 3" "CS" Brass Cap

Fd. 18" Hem. S 42° E	47.5						
Fd. 24" Hem. S 28° E	49.41						Set in 10" tile and concrete.
Fd. 24" Hem. S 68° W	21.80	Bk 6 Pg. 160					
Fd. 32" Rotten Stump S 30° E	29.70						
96" Hat Section NORTH I.S.A							

COMMENTS:

REWITNESS

I SET



"x" "x" " Post N.W. feet  
" Hat Section S. E.

NEW ACCESSORY: none


COMMENTS:

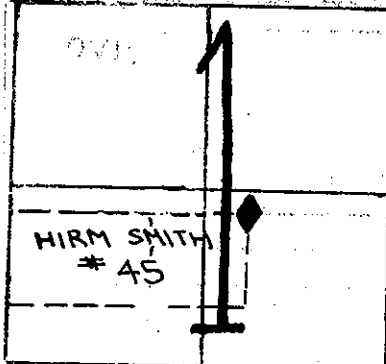
IN THE PRESENCE OF: Terry L. Jones  
Gale Arthur

DATE: 2 / 1981

PHOTO#: 280

County corner tag affixed.

TITLE



TILLAMOOK COUNTY REWITNESS  
SEC. 1 T 15 R 10 W., WM.

N. E. COR. DLC. # 45 HIRAM SMITH

HISTORICAL: GLO TISRLOW Page 87

Book	PAGE	MAP	MAP A-900
1	94	A-709	REFER TO field Notes Sec 1 TISRLOW for CARL LEACH
1	2	B-56	

MAP F-40-57

4 85 Refer to field notes in Sec 1 or HAYS "F" 88 2 TISRLOW for rewitnessing of "P-5" 47 D.L.C. #45 -- notes are for survey of Bogart & Hamlin map A-709

CONDITION Good

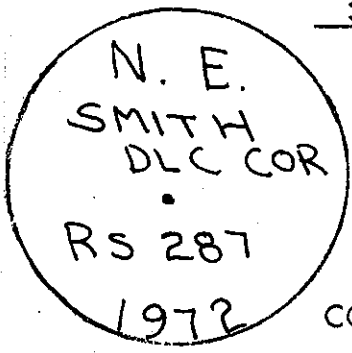
FOUND: 2" Iron Pipe

Found 14" Hem S42°E 47 <sup>5</sup>	S42°E 47 <sup>5</sup>	JLC -- MAP A-709	Refer to field notes
Found Hem stump S21°W 21 <sup>8</sup>	S21°W 21 <sup>8</sup>	" " "	" " " "
GONE	10" Hem S51°W	35 IKS = 23 <sup>10</sup>	GLO = Book 1 Pg 2
Found 32" Rotten Stump	14" Hem S30°E	45 IKS = 29 <sup>70</sup>	GLO = " "
FD A HEM AT S66W & AT 23 <sup>1</sup>	8" Hem No bearing	23.1 feet	Book 1 Pg 94
Same as Book 1 Pg. 2	12" Hem S30°E	45 IKS = 29 <sup>70</sup>	" "

COMMENTS: HEM IS NOW 18" WITH FACE

REWITNESS

1 SET 2" Iron Pipe with 3" Brass Cap in Place of found 2" Iron Pipe  
Set Pipe & Cap in 10" Tile and Concrete  
96 " Hat Section NORTH 1.5 Feet



NEW ACCESSORY:


COMMENTS: \_\_\_\_\_

IN THE PRESENCE OF: Tim Boehm  
Gale Arthur

DATE: 1972 PHOTO#: \_\_\_\_\_

\* = County corner tag affixed.

TITLE \_\_\_\_\_