

T1S R10W 12	T1S R9W 7
13	18

TILLAMOOK COUNTY REWITNESS

#189

SEC.

12/7
13/18

Range Line COR.

T 1 S R 10/9 W., WM.

T1S R10W Pg 7 & 8

HISTORICAL: GLO T1S R9W Page 77

MAPS	MAPS	MAS	BK 1 Page 84
A-34	A-176	F-27-9	BK 3 Page 227
B-535	A-94	F-22-15	
A-430	A-271	A-156	
A-585	A-447	Book A Pg 63	

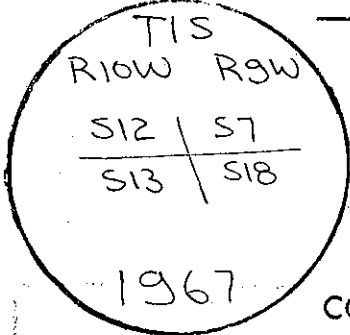
CONDITION

FOUND: 2" I.P. with 3" O.S.B.F. Brass Cap

Remains	8" N57°E 28 ^{1/4} s		GLO
Gone	4" N41°W 19 ^{1/4} s		GLO
Fd - Rotten - visible scribing	24" S22°W 9 ^{1/4} s		GLO
Gone	16" S46°E 75 ^{1/4} s		GLO
Found - OK *	18" Alder S74° 1/2 W 27 ³ ft		BK 4 Pg 63
Found - O.K. *	12" Spr N22°W 31 ⁵ ft		BK 4 Pg 63
Found - O.K. *	23" Spr N22 1/2°W 31 ⁰ ft		BK 3 Pg 227
COMMENTS: Fd - O.K. *	6" Spr N35 3/4°E 7 ⁰ ft		BK 3 Pg 227
	11" Spr S71 1/4°E 49 ² ft		BK 3 Pg 227
Fd - O.K. *	4x4x50" Post 1 ² ft SW		BK 3 Pg 227

REWITNESS

1 SET found O.S.B.F. Cap in 10" Tile with Concrete.



*96 " Hat Section NORTH 15 feet

NEW ACCESSORY:

COMMENTS:

IN THE PRESENCE OF: Gale ARTHUR

Jim Boehm

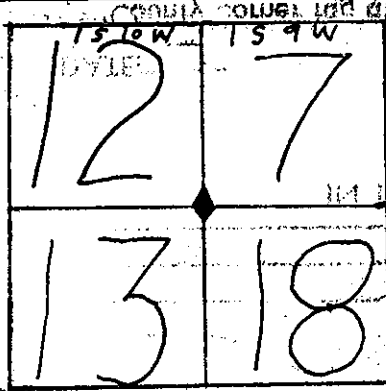
DATE: July 1972

PHOTO#: 280

* - County corner tag affixed.

TILLAMOOK COUNTY REWITNESS

TITLE
Geo W. Urey



TILLAMOOK COUNTY REWITNESS

SECT. COR. $\frac{127}{1318}$ - F 1 S - R 10 & 9 W., WM.

HISTORICAL: SEE PREVIOUS CARD FOR HISTORY

CONDITION GOOD FOUND, O. S. B. F. BRASS CAP IN CONCRETE

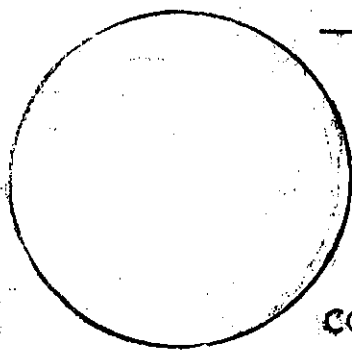
SCRIBING BACK EAST VISIBLE	8" HEMLOCK	N. 57° E 28 LKS.	G.L.O.
ROTTEN STUB	24" HEMLOCK	S. 22° W. 9 LKS.	G.L.O.
ROTTEN STUB	18" ALDER	S. 74 1/2° W. 27.3 FT.	BK. 4 Pg. 63
* Now 33" FACE OVERGROWN	12" SPRUCE	N. 22° W. 31.6 FT.	BK. 4 Pg. 63
* Now 23" FACE OVERGROWN	6" SPRUCE	N. 35 3/4° E 7.0 FT.	BK. 3 Pg. 227
* Now 27" FACE OVERGROWN	11" SPRUCE	S. 71 1/4° E 49.2 FT.	BK. 3 Pg. 227

SLOPE DIST.

COMMENTS:

REWITNESS

I SET



" Hat Section

NEW ACCESSORY:

COMMENTS: THIS CORNER IS LOCATED ± 35' EAST OF A GRAVEL ROAD ON JUNO HILL.

IN THE PRESENCE OF: DAN McNUTT AL. DVORAK

DATE: 12-88

PHOTO#:

* = County corner tag affixed.

TITLE