

N. 1/4 COR. SEC. 6-7 T 15 R 9 W., WM.

HISTORICAL: GLO Page 71 T15R9W

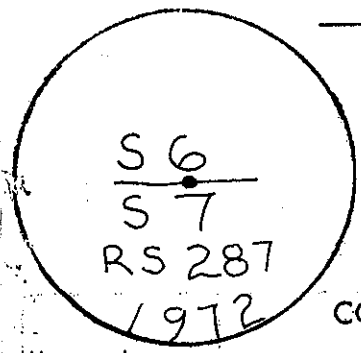
Refer to previous Rewitness Card by Stan Skinner & Gale Arthur 1967 Book 1 Page 1 Hays Book "F" Page 101 MAP B-535 MAP A-271

CONDITION	FOUND: 1 1/2" Iron Pipe
	Refer to Comments on back of this Card

COMMENTS:

REWITNESS

1 SET 3" Brass Cap on 2" Iron Pipe in concrete and tile in place of 1 1/2" I.P. 96" Hat Section S61°E 27 60 feet 96" Hat Section N29°E 76 8



NEW ACCESSORY:

1/2" I.P. in concrete WITH Nail	N 64°E 49 25	
1/2" I.P. in concrete WITH Nail	S 60°E 27 60	Hat Section is S30W ± 1 1/2 feet
1/2" I.P. in concrete WITH Nail	N 29°E 76 82	Hat Section is S60E ± 1 1/2

COMMENTS: Corner is in open field ± 8" deep. I found the two previous Iron pipes used as witness monuments by Stan Skinner. I placed concrete around both Iron pipes. I replaced the found 1/2" Iron pipe located at the corner position with a Brass Cap.


IN THE PRESENCE OF: Geo W. Urrey AL DUNCAN Gale Arthur

DATE: 5-22-72

PHOTO#: 2507

County corner tag affixed.

TITLE



TILLAMOOK COUNTY REWITNESS  
 SEC. 5  
 1/4 COR. 97 T 15 R 9 W., WM.

HISTORICAL:

BOOK	PAGE	DESCRIPTION
1	1	PALM 8° 53' W 66' <sup>IKS NOW GONE</sup>
HAYS PRIVATE NOTES	101	SPRUKE 24° N 49° E 407' <sup>IKS NOW GONE</sup>
MAP B-535		Book 1 page 1
MAP A-271		

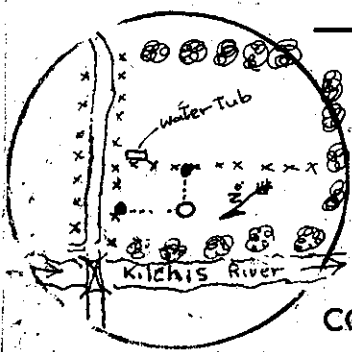
Page 71  
GLO NOTES 159

CONDITION	FOUND:
BAD-RUSTY-BENT	1" Iron Pipe in field - ± 4" below surface & Badly Bent - Rusty
	All Bearing trees gone - Due to clearing of land

COMMENTS:

REWITNESS

1 SET 1 1/2" Iron Pipe with plug & Tack 16" below surface  
 4" x 4" x 48" Post N. 5 feet



NEW ACCESSORY:

New Bearing Objects	BEARING	DISTANCE	DESCRIPTION
1 1/2" IP Plugged & Tacked	S 60° E	27 58	Set 4 x 4 x 48 white Post North 02 of pipe
1 1/2" IP Plugged & Tacked	N 30° E	76 83	Set 4 x 4 x 48 white Post East 02 of pipe

COMMENTS: Corner was set 16" below surface so plowing of the land would not disturb the corner. Corner is located in an open field.

IN THE PRESENCE OF: Stan Skinner  
 Gale Arthur

DATE: 2-27-67 PHOTO#: \_\_\_\_\_

\* = County corner tag affixed.

TITLE  
 GWW