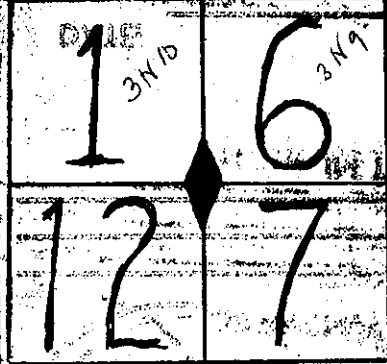


TILLAMOOK COUNTY REWITNESS # 107



RANGE COR. LINE 116 SEC. 1217 T 3N R 10 | 9 W., WM.

HISTORICAL: GLO T3NR10W PAGE 4

A-567	F-17-21	Book 1	Page 88
A-511	F-18-25	"	" 97
B-43	Book 4 Page 27	" 29	" 69
B-584	" 4 " 34	Book 58	Page 42
B-222	" 4 " 74	" 4	" 90
B-473	Book 53 Page 344	C+P	" 85

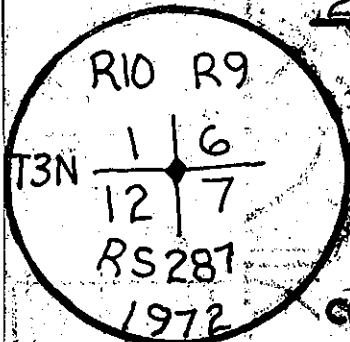
CONDITION GOOD FOUND: 3/4" IRON PIPE Book 1 Page 97

Field 206 ¹⁶	O.K.	NW CORNER CHEESE FACTORY S76°15'E 206 ⁴	Book 1 Page 97
Field 180 ²⁵	O.K.	UPSTREAM SIDE OF BRIDGE LEAD PILE IN END OF CURB ON THE S86°W 181 ¹	Book 1 Page 97
Field 177 ²⁸	O.K.	END OF COPPING TOP OF PIER S79°08'W 177 ²	Book 4 Page 27
Roots IN PLACE		14" ALDER S06°W 438	Book 4 Page 34
GLO WITNESSES GONE - COVERED BY ROAD FILL			

COMMENTS: BK 4 P 74 = BK 1 P 88 1950
 BK 4 P 34 = BK 29 P 69 1927
 BK 4 P 27 = BK 58 P 42 1931

REWITNESS

1 SET 1/4" IRON REBAR WITH 3" BRASS CAP IN GALVANIZED TILE AND CONCRETE AT 25' SOUTH OF APPARENT CENTERLINE.



NEW ACCESSORY:

56" NAIL NORTHERLY	100 FEET
56" NAIL WESTERLY	100 FEET

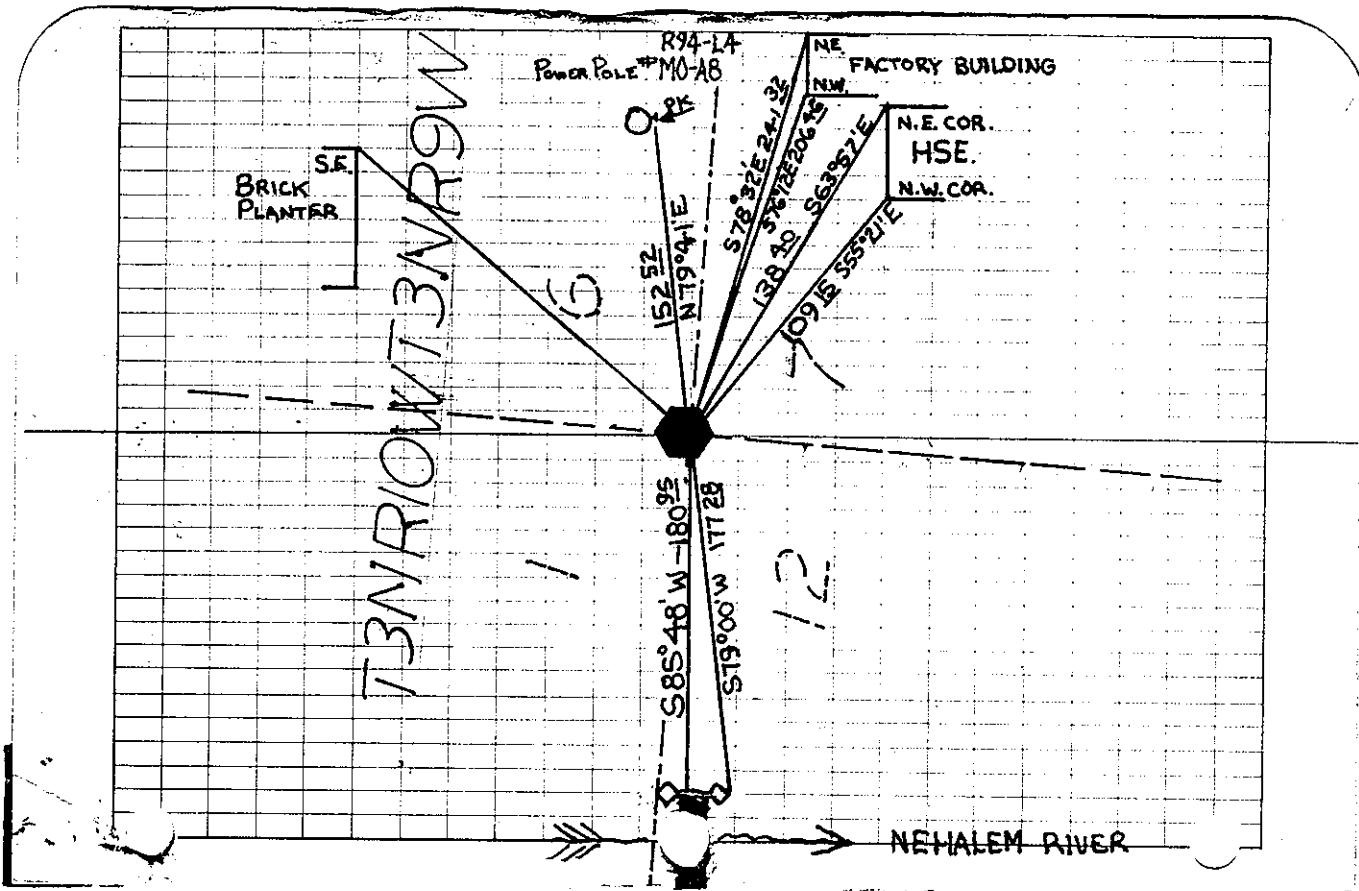
COMMENTS:

IN THE PRESENCE OF: AL E. DUNCAN
DR. GEO. W. URREY
GALE ARTHUR

DATE: 5-1-72

PHOTO: REC

TILLAMOOK COUNTY REWITNESS TITLE



No. 302 *Rite in the Rain* WEATHERPROOF J. L. DARLING CORP. TACOMA, WASH. U.S.A.

NE COR. HSE. 138.40		NW COR. HSE. 109.15	
B	210°15' RT. INT.	B	218°15' RT. INT.
A		A	
NW COR. CHEESE FACTORY CONTROL 206.46	STOP "S76°12'E"		
B	198°00' RT. INT.		
A			
NE COR. CHEESE FACTORY 241.32	STOP		
B	195°40' RT. INT.		
A			
PILE 152.52	STOP		
B	173°53' RT. INT.		
A			
SE. COR. BRICK PLANTER			
B	130°37' RT. INT.		
A			
END COPPING 177.28	STOP		
119.12			
LEAD PILE N. SIDE BRIDGE = A EAST END	6°48' LT. INT.		