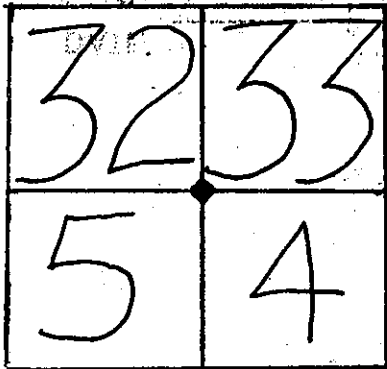


TILLAMOOK COUNTY REWITNESS

#67



N.W. 4 SEC. 32 1/33 3 N
 COR. 5 1/4 T. 2 N R. 9 W., WM.
 S. E. 32

HISTORICAL: GLO Pg 304 3N9 ±1882

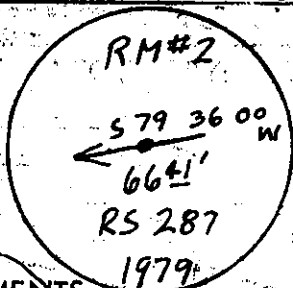
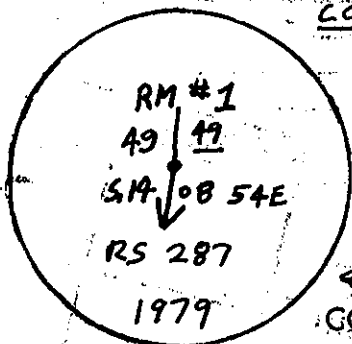
BOOK	PAGE	MAPS	SEE SECTION 32
1	96		3N9 NOTE BIN
10	12		FOR R.M. TRAVERSE
4	17		
4	89		

CONDITION GOOD FOUND: 3/4" IRON PIPE WITH LEAD PLUG

NOT FOUND	60" SPRUCE	N 35° E. 41 LKS.	GLO Pg. 3
NOT FOUND	20" MAPLE	S. 85° E. 68 LKS.	GLO Pg. 4
NOT FOUND	5" VINE MAPLE	S. 45° W. 52 LKS.	GLO Pg. 4
NOT FOUND	24" SPRUCE	N. 50° W. 130 LKS.	GLO Pg. 4
NOT FOUND	36" MAPLE	NORTH 62 LKS.	BK 4 Pg 17
NOT FOUND	60" SPRUCE	N. 75° W. 19 LKS.	BK 4 Pg 17
NOT FOUND	20" MAPLE	N. 60° E. 74 LKS.	BK 10 Pg 12
NOT FOUND	40" DEAD SPRUCE	N. 50° W. 41 LKS.	BK 10 Pg 12
N.E. MAY BE BURIED UNDER	LEAD PLUG	N. 90° E. 65 FT.	BK 4 Pg 17
NOT FOUND	SPRONGED APPLE	S. 52° E. 64 FT.	BK 4 Pg 17

REWITNESS

1 SET 3" BRASS CAPS FOR REFERENCE MARKS TO SECTION CORNER IN MANGER FD. 3/4" I.P. WITH LEAD PLUG



RM#2 IS LOCATED ± 05' EAST OF BARN DOOR ON THE SLY SIDE OF A CONCRETE SIDE-WALK ± 3' SOUTH OF A BLOCK MILKHOUSE

COMMENTS: RM#1 IS LOCATED ± 05' NORTH OF A RETAINING WALL & ± 15' EAST OF THE WEST END OF THE RETAINING IN A CONCRETE SLAB ± 40' SLY OF THE RAILROAD TRACKS

IN THE PRESENCE OF: DAN MCNUTT
 GALE ARTHUR

DATE: 6-14-79

PHOTO: REC

* = County corner tag affixed,

TILLAMOOK COUNTY REWITNESS

TITLE