

TILLAMOOK COUNTY REWITNESS # 31

W. 8 SEC. 7 8 T IN R 10 W., WM.
 1/4 COR. E. 7 DLC.#

MAPA1701

HISTORICAL: 1895 - 16" STUB-N16°E-1848 (GLO IN 10W Page 25)

1895 - set 3" Spruce limb - 48" Spruce -	N77°W	214 ⁵⁰
1912 - 5" Spruce	N58°E	121 ⁴⁴
1912 - 10" Spruce	West	201 ³⁰
1950 - set 3" Iron Pipe	10	127
1963 - Power Pole	S88°W	156 ²
	4	102

CONDITION

FOUND:

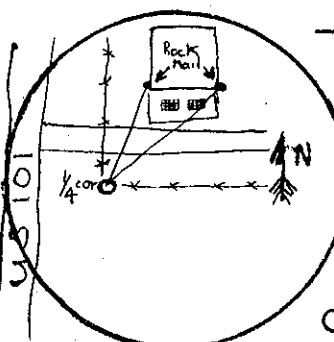
	3" Iron Pipe with wood plug with nail
	Bearing object - Power Pole - S88°W 157 ⁴⁰

COMMENTS:

REWITNESS

I SET

4 "x 4 "x 48 " Post N.W. South 0⁵ feet
 " Hat Section S. E.



NEW ACCESSORY:

Rock nail in West edge of shed	N22°E 32 ¹⁸
Rock nail in East edge of shed	N39°E 39 ⁴⁰

COMMENTS: Steel fence post bears NE 0⁵ feet shed is located ± 230 feet easterly of Highway 101 Center line and ± 275 feet easterly of Southern Pacific R.R. Corner is rewitnessed to the Sewage pump shed of Twin Rocks which is located East of Watseco.

IN THE PRESENCE OF:

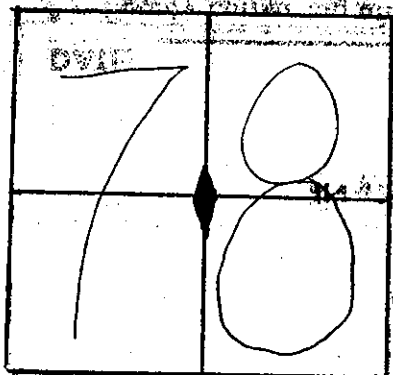
AEDuman
 George Orrey
 Gale Arthur

DATE: 4-20-69

PHOTO#:

* = County corner tag affixed.

TITLE
 G.W.



TILLAMOOK COUNTY REWITNESS

SECTION 4 COR. 718 T LN R 10 W., WM.
Year 1895

HISTORICAL: GLO Page 25
 1895 BK 10 Page 127
 1895 BK 53 Page 50 Fd 16
 1950 BK 4 Page 71 set 3" IP
 1950 BK 1 Page 86 " "
 1963-BK 4 Page 102 Found 3" IP
 1912-BK CT 19 Page 31 Road tie
 1948 MAP F-40-97
 Hemlock 16" N16°E 28 lks
 Hemlock 24" N79½°W 128 lks (33 feet)
 A BRANCH 3 lks wide course West @ 0.5° chain
 MAP NEW ST
 48" Spruce N77°W 3.25 lks
 MAP B-460 J. Curlich
 BK 53 Page 110
 MAP A-245 WE ANDERSON 1946
 MAP A-1701 O.S.H. DEPT.
 Alder 3" N48°30'W 6 ½ ft
 Power Pole S88°W 156 ½ ft
 CPD Page 95 WE ANDERSON
 F-1-20 Fd 3" Iron Pipe

CONDITION

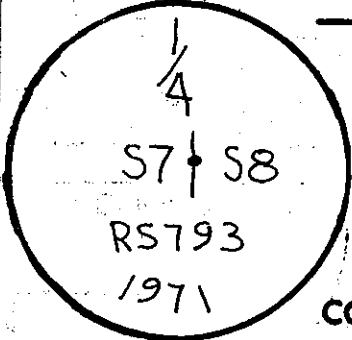
FOUND: 3" Iron Pipe Plugged & Tacked

Gone	3" Alder N48°30'W 6 ½ ft	
Still in Position 1971	Power Pole S88°W 156 ½ ft	
Gone	48" Spr N77°W 219 ½ ft	
Gone	16" Hem Stub N16°E 18 ½ ft	
Gone	24" Hem N79½°E 84 ½ ft	
Still in Position 1971	Rock Nail N22°E 32 ½ ft	
Still in Position 1971	Rock Nail N39°E 39 ½ ft	

COMMENTS: In 1963 Gale Arthur & G.W. Murray Rewitnessed corner to sewage pump shed located EAST OF WATSECO

REWITNESS

1 SET 2" Iron Pipe With 3" Brass Cap in 8" tile & Cement



* 96 " Flat Section North 1 ½ ft

NEW ACCESSORY:

COMMENTS:

IN THE PRESENCE OF: Gale Arthur
 IN THE PRESENCE OF: Roger Knipple

DATE: December 1971

PHOTO: REC

County corner tag affixed.

TILLAMOOK COUNTY BEARERS TITLE GWU '71