

BY: INITIAL	
POINT	
TWIN ROCKS	

TILLAMOOK COUNTY REWITNESS FILE # 27
 N. W. 1/4 SEC.
 COR. 615 T 1N R 10 W., WM.
 S. E. DLC. #

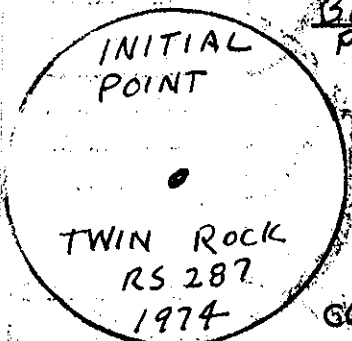
IN THE PRESENCE OF HISTORICAL:

CONDITION	FOUND: BRASS PIN WITH X IN CONCRETE	12" DEEP
* FD. O.K.	POWER POLE	NS°E 14°E
NOW A 20" STUMP	18" ALDER (MID)	S. 60° W. 73°
		REWITNESS CARD 27
		REWITNESS CARD 27

COMMENTS:

REWITNESS

I SET 2" IRON PIPE WITH 3" TILLAMOOK COUNTY SURVEYORS BRASS CAP IN 10" TILE AND CONCRETE AT POSITION OF FOUND BRASS PIN WITH X IN CONCRETE



NEW ACCESSORY:

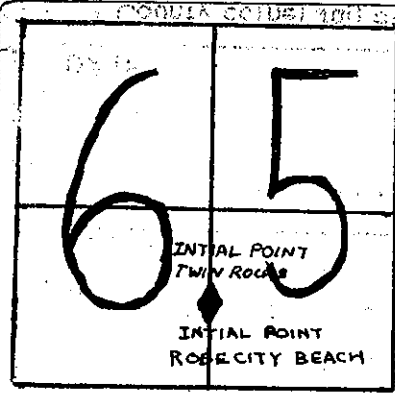
COMMENTS: THIS CORNER IS LOCATED ON THE SOUTH SIDE OF A GRAVEL STREET 3' BELOW THE SURFACE

IN THE PRESENCE OF: GALE ARTHUR GEORGE URREY

DATE: 1974

PHOTO: REC

* = County corner tag affixed.



TILLAMOOK COUNTY REWITNESS

#27

~~INITIAL POINT~~ TWIN ROCKS SEC.
COR. ROSE CITY BEACH ~~SEC.~~

615 T 10 N R 10 W., WM.

HISTORICAL: MAP C-6 F.L. SAPPINGTON 1909

MAP C-143 W.A. Markham 1950 Twin Rocks REVISION
MAP A-1956 W.A. Markham
MAP F-1-8 W.E. Anderson

Refer to field notes for Ray Miller Sec 5 N10W by J.L. Carlisch
MAP C-10 P.L. Wise 1909 TWIN ROCKS Subdivision

CONDITION

FOUND:

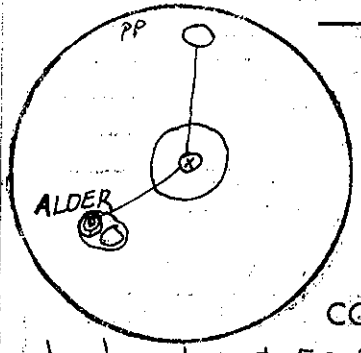
	Fd. Concrete Monument with Metal Bolt ± 12" Deep set for initial point Twin Rocks & Rose City Beach

COMMENTS:

REWITNESS

I SET

4 "x 4 "x 48 " Post ~~N.W.~~ South 30 feet
" Hat Section S.E.



NEW ACCESSORY:

Power Pole	N 05° E 14 46	scribing IP TR BO CS
18" Twin Alder	S 60° W 7 33	IP TR BT CS

COMMENTS: Corner is on south side of Gravel Street which dead ends ± 50 feet easterly of corner.

August 8, 1970 G. Urey -- Fd BT's OK -- Fd Brass Plug with "X" in Concr. Mon.

IN THE PRESENCE OF:

Gale Arthur
D. Stan Skinner

DATE: 8-28-67

COB#
PHOTO#: 2FC

[Signature]
TITLE
GWN

* - County corner tag affixed.

TILLAMOOK COUNTY