

OREGON PUBLIC LAND CORNER REPORT/RESTORATION REPORT
Tillamook County Surveyor's Office

SECTION: 27 AND 34 | **TOWNSHIP:** 4 SOUTH | **RANGE:** 10 WEST | **DATE:** 19-Mar-19
COUNTY: TILLAMOOK

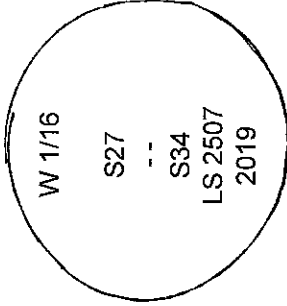
CORNER DESIGNATION:
 WEST 1/16 BETWEEN SECTION 27 AND 34

(Please Check One)	
<input type="checkbox"/>	Condition Report Only
<input type="checkbox"/>	Restoration
<input type="checkbox"/>	Rewitness
<input type="checkbox"/>	Not Found
<input checked="" type="checkbox"/>	SET
<input type="checkbox"/>	Referenced Out

Previous Rewitnesses, Restorations, Surveys, etc.:
 MAP B-2499 SHOWS CALCULATED POSITION, SEE ALSO MAP B-904

Found Monument(s) and Accessories(Condition & Source):

Monument Set(Procedures & Description):
 SET 1 1/2" X 30" GALVENIZED IRON PIPE WITH 2 1/2" BRASS CAP STAMPED AS SHOWN, AT CALCULATED POSITION SHOWN ON MAP B-2499.



Other New Accessories Set:

SET STEEL POST WITH LOCATION TAG NORTH 1.0'; SET 5/8" X 30" REBAR WITH PLASTIC CAP MARKED "TERRY JONES LS 2507" 1' EAST OF EAST EDGE PAVING BEARS S 48°36'23" E 169.39'; 5/8" X 30" REBAR WITH PLASTIC CAP MARKED "TERRY JONES LS 2507" BEARS N 89°03'08" W 200.00'; SEE MAP B-2499

New Bearing Trees:

NO SUITABLE BEARING TREES IN THE AREA

Location & Comments:

CORNER IS WESTERLY +/- 120' FROM CENTERLINE OF CEDAR CREEK AND JENCK COUNTY ROAD, ON A NORTHEAST FACING SLOPE

Firm/Agency:

BAYSIDE SURVEYING



Address:

11765 HWY 101 SOUTH
 TILLAMOOK, OR 97141

Party Chief:

TLJ

Surveyor's Stamp



Notes:

REWITNESS\4S-10-W1-16-S27-S34.XLS

Witness(es):

DWE: DCA

Office Use Only

