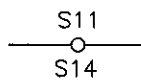
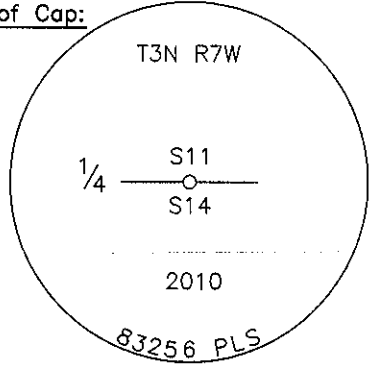



OREGON PUBLIC LAND CORNER REPORT/RESTORATION REPORT
Tillamook County Surveyor's Office

SECTION: 11		TOWNSHIP: 3 NORTH		RANGE: 7 WEST	
COUNTY: TILLAMOOK				DATE: NOVEMBER 05, 2010	
CORNER DESIGNATION: <div style="text-align: center;">  </div>				(Please check one)	
				Condition Report Only	
				Restoration	
				Rewitness	
				Not Found	
				X Reset	
		Referenced Out			
Previous Rewitnesses, Restorations, Surveys, etc.: CORNER ORIGINALLY SET BY GLO IN 1891 UNDER CONTRACT NO. 583. TILLAMOOK COUNTY SURVEY RECORD B-2384 BY MARK STEELE FOR STIMSON LUMBER CO. IN 2000.					
Found Monument(s) and Accessories (Condition & Source): FOUND 1 1/2" IRON PIPE RUSTED OFF AT GROUND AS SHOWN IN TILLAMOOK COUNTY SURVEY RECORD B-2384 BY MARK STEELE IN 2000. TOP 2' OF PIPE WAS LAYING ON THE GROUND. EXISTING ACCESSORIES: 20" ROTTEN HEMLOCK STUMP S68°E 28 LKS. ORIGINAL GLO (TILLAMOOK SURVEY RECORD B-2384) 24" FIR STUMP N03°E 23 LKS. ORIGINAL GLO (TILLAMOOK SURVEY RECORD B-2384) 8" FIR STUMP N62°E 3.78' W/HEALED FACE (TILLAMOOK SURVEY RECORD B-2384) 10" HEMLOCK STUMP N50°W 11.85' W/HEALED FACE (TILLAMOOK SURVEY RECORD B-2384) 13" HEMLOCK STUMP S50°E 25.60' W/HEALED FACE (TILLAMOOK SURVEY RECORD B-2384) 14" FIR STUMP S38°W 40.27' W/HEALED FACE (TILLAMOOK SURVEY RECORD B-2384) NO OTHER REFERENCES PRESENT, ADDED 2 NEW REFERENCES (SEE BELOW).					
Monument Set (Procedures & Description): FOUND 1 1/2" IRON PIPE RUSTED OFF AT GROUND WITH REMAING 2' OF PIPE LAYING NEXT TO IT. WE SET A NEW 1" IRON PIPE INSIDE OF RUSTED PIPE WITH A 2" BRASS CAP STAMPED AS SHOWN ON DIAGRAM TO RIGHT. ALL REFERENCES WERE THEN CHECKED AND FIT EXISTING CALLS FROM (TILLAMOOK SURVEY RECORD B-2384)				Sketch of Cap: <div style="text-align: center;">  </div>	
Other New Accessories Set: 5/8" IRON ROD W/ORANGE PLASTIC CAP (WA LS44648) (OR 83256 PLS) S50°E 6.88' 5/8" IRON ROD W/ORANGE PLASTIC CAP (WA LS44648) (OR 83256 PLS) S31°W 3.59' SET T-POST 2' SOUTH					
BEARINGS WERE TAKEN WITH A HAND COMPASS WITH THE DECLINATION 18' EAST. BEARINGS WERE TAKEN TO THE IRON RODS, DISTANCES MEASURED TO THE CENTER OF CAP.					
Location and Comments: THE AREA AROUND THE CORNER HAS RECENTLY BEEN CLEARCUT. CORNER FALLS BETWEEN 2 DEAD END LOGGING SPURS APPROXIMATELY 200' APART.				Surveyor's Stamp: <div style="border: 2px solid black; padding: 5px; display: inline-block;"> REGISTERED PROFESSIONAL LAND SURVEYOR  OREGON NOVEMBER 10, 2009 JASON L. SIMES 83256PLS </div> <div style="border: 1px solid black; padding: 2px; display: inline-block;"> Expires 6-30-2012 </div>	
Firm/Agency: LONGVIEW TIMBER CORP					
Address: P.O. BOX 667 10 INTERNATIONAL WAY LONGVIEW, WA 98632					
Party Chief: ROBERT JOHNSON					
Notes:				Office Use Only <div style="border: 1px solid black; border-radius: 50%; padding: 10px; display: inline-block;"> TILLAMOOK COUNTY SURVEYOR'S OFFICE DEC 16 2010 </div>	
Witness(es): ED BROWN					