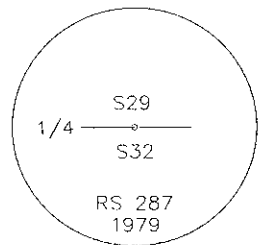
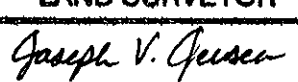



OREGON PUBLIC LAND CORNER REPORT / RESTORATION REPORT
Tillamook County Surveyor's Office

SECTION: The South 1/4 Corner of Section 29	TOWNSHIP 2 South	RANGE 9 West
COUNTY: Tillamook		DATE: 08-19-10
CORNER DESIGNATION: The one-quarter corner common to Sections 29 and 32, Township 2 South, Range 9 West, W.M., Tillamook County, Oregon.		(Please check one)
		<input type="checkbox"/> Condition Report Only
		<input type="checkbox"/> Restoration
		<input checked="" type="checkbox"/> Rewitness
		<input type="checkbox"/> Unrecorded
		<input type="checkbox"/> Reset at surface
Previous Rewitnesses, Restorations and Surveys, etc.: BLM Field Notes Volume: OR-R0053 Page 360; Tillamook County GLO Book 2S09, Pg. 19 (1857); Tillamook County Rewitness Card #417. Map A-4637, B-821, B-750, B-184, B-967, B-973, B-499, Tillamook County Survey Records.		
Found Monument(s) and Accessories (Condition & Source): Found a 3" diameter Tillamook County Surveyor Brass cap, up 1.0' from ground surface. Found monument is upright and in good condition and is inside a 10" tile with concrete. The cap is stamped as shown hereon. This monument was set by John Carlich, P.L.S. 287 in 1979 on Rewitness Card #417. Found the hat section post at the record position (South 1.5' - Rewitness Card #417) with the 1-1/4" iron bar placed inside the groove of the hat section post. Found a 14" diameter Hemlock tree with healed face (was a 10" diameter Hemlock tree which bears N 70° W 15.32' - Map B-499). The distance to the face of the tree is 15.9' at the time of this rewitness. The Spruce tree described as a bearing tree on Map B-499 is gone (was an 8" diameter Spruce tree which bears S 88° E 12.54' - Map B-499).		
Monument Set (Procedures and Description): N/A	Sketch of Found Monument: 	
New accessories set: Placed 60 pounds of concrete around the monument.		
New Bearing Trees Set : 18" diameter Hemlock tree scribed "T2SR9W1/4S29BT" which bears North 43° West 8.6'. 14" diameter Cedar tree scribed "T2SR9W1/4S32BT" which bears South 58° West 12.4'. 60" diameter Spruce scribed "T2SR9W1/4S32BT" which bears South 7° West 60.9'. All new bearing trees have a nail and aluminum washer marked, "Till. Co. Surveyor", in face of blaze, between the scribed B and T, and a yellow metal location tag affixed.		
Location & Comments: This corner is located on a steep slope that may be subject to land movement. It is approximately 30 feet North of an old grassed over road and approximately 10 feet Easterly of a fence which runs in a Westerly direction and approximately 350 feet East of a spur road coming off the Joe Creek road system.		
Firm / Agency Address: TILLAMOOK COUNTY SURVEYOR'S OFFICE 201 Laurel Avenue Tillamook, Oregon 97141		SURVEYOR'S SEAL
Party Chief: Joe Jensen, PLS 60067, Survey Supervisor		<div style="border: 1px solid black; padding: 5px; width: fit-content; margin: 0 auto;"> REGISTERED PROFESSIONAL LAND SURVEYOR </div>  <div style="border: 1px solid black; padding: 5px; width: fit-content; margin: 0 auto;"> OREGON JANUARY 10, 2008 JOSEPH V. JENSEN 60067 </div> RENEWAL DATE: 08-30-2011
Notes: Digital images were taken of the monument and the new accessories.		
Witness: Danny R. McNutt, PLS 49230, Tillamook County Surveyor; Michael R. Rice, L.S.I. 16723, Survey Technician		



BOOK 7 573