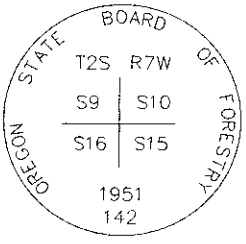


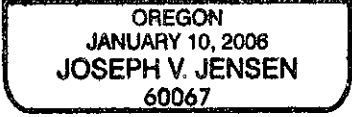


OREGON PUBLIC LAND CORNER REPORT / RESTORATION REPORT
Tillamook County Surveyor's Office

SECTION: SW 10	TOWNSHIP 2 South	RANGE 7 West
COUNTY: Tillamook		DATE: 10-01-09
CORNER DESIGNATION: The Section Corner common to Sections 9, 10, 16, and 15, T. 2 S., R. 7 W., W.M.		(Please check one)
		<input type="checkbox"/> Condition Report Only
		<input type="checkbox"/> Restoration
		<input checked="" type="checkbox"/> Rewitness
		<input type="checkbox"/> Unrecorded
		<input type="checkbox"/> Reset at surface
<input type="checkbox"/> Referenced Out		
Previous Rewitnesses, Restorations and Surveys, etc: BLM Field Notes Volume: OR-R0345 Pages 0280-0281; (GLO Book 2S7 Pages 28-29, 1891), Tillamook County Survey Records; Rewitness Book 2, Page 87 (1951), Tillamook County Survey Records.		
Found Monument(s) and Accessories (Condition & Source): Found a 3" O.S.B.F. Brass Cap, in good condition, up 0.8', in a mound of stone. The monument was set in Rewitness Book 2, Page 87 (1951). The monument is stamped as shown hereon. The original post is missing. Found a 3' tall rotten Fir stump, was 48" diameter, no scribes visible, found at record position (N 33° W 96 links [63.36']). Found a 6' tall rotten Fir stump, was 66" diameter, scribes partly visible, found at record position (N 32° E 24 links [15.84']). Found a 6' tall rotten Fir stump with railroad spikes, was 44" diameter, scribes partly visible, found at record position (S 59° E 169 links [111.54']). Found a 4' tall rotten Fir stump with yellow metal tag, was 64" diameter, scribes partly visible, found at record position (S 03° W 24 links [15.84']).		
() Indicates record information, Tillamook County Survey Records. [] Indicates converted value from links to feet.		
Monument Set (Procedures and Description): Not applicable.	Sketch of Found Monument: 	
New accessories set: Set 120 lbs. of concrete in a 12" dia. cylinder around monument. Set 72" hat section post with a yellow metal location tag, 3.0' South from monument.		
New Bearing Trees set: *23" dia. Douglas Fir bears S 33° W 10.5', scribed "T2S R7W S16 BT", tagged and painted. *22" dia. Douglas Fir bears N 57° W 34.1', scribed "T2S R7W S9 BT", tagged and painted. *13" dia. Douglas Fir bears N 84° E 40.5', scribed "T2S R7W S10 BT", tagged and painted. *11" dia. Douglas Fir bears S 47° E 48.8', scribed "T2S R7W S15 BT", tagged and painted. *Indicates a yellow metal location tag affixed and a nail with an aluminum washer marked "Till. Co. Surveyor" between the scribed "B" and "T".		
Location & Comments:		
Firm / Agency Address: TILLAMOOK COUNTY SURVEYOR'S OFFICE 201 Laurel Avenue Tillamook, Oregon 97141		SURVEYOR'S SEAL
Party Chief: Joe Jensen, P.L.S. 60067, Survey Supervisor		
Notes: Digital images were taken of the monument, the found bearing trees and the new accessories.		
Witnesses: Danny R. McNutt, P.L.S. 49230, Tillamook County Surveyor Michael R. Rice, L.S.I. 16723, Survey Technician		
RENEWAL DATE: 08-30-2011		

