
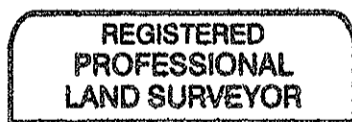
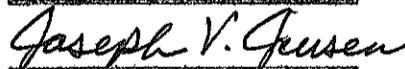
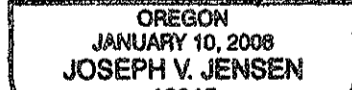


OREGON PUBLIC LAND CORNER REPORT / RESTORATION REPORT
Tillamook County Surveyor's Office

| | | |
|---|---|---|
| SECTION: 36 | TOWNSHIP 3 South | RANGE 10 West |
| COUNTY: Tillamook | | DATE: 9-22-09 |
| CORNER DESIGNATION: The South 1/16 Corner common to Sections 35 and 36, T.3S., R.10W., W.M. | | (Please check one) |
| | | <input type="checkbox"/> Condition Report Only |
| | | <input type="checkbox"/> Restoration |
| | | <input checked="" type="checkbox"/> Rewitness |
| | | <input type="checkbox"/> Unrecorded |
| | | <input type="checkbox"/> Reset at surface |
| | | <input type="checkbox"/> Referenced Out |
| Previous Rewitnesses, Restorations and Surveys, etc: Map B-505 (1965), Map B-1046 (1982), Tillamook County Survey Records. | | |
| Found Monument(s) and Accessories (Condition & Source): Found a 3" dia. O.S.B.F. Brass Cap, good condition and flush. Found cap was pointing N 20° W. The monument was set on Map B-505 (1965). The monument is stamped as shown hereon. Found 1" X 47" Iron Pipe, and a rotten white painted cedar post, lying next to the monument. Found fence post with yellow metal location tag North 2.5' from the monument. Found carsonite post S 86° E 3.0' from the monument. (Map B-505) – Found rotten Fir Stump (was 21" dia.), 3' tall, bearing (S 89° E 26.4'), with tag and scribing "T" visible. (Map B-505) – Found rotten Fir Stump (was 23" dia.), 1' tall, bearing (N 53° W 37.2'), with tag affixed. (L. Whitmore 1976) – Found rotten Fir Stump (was 24" dia.), 6' tall, bearing (S 48° W 16.9'), scribing visible. () Indicates record information, Tillamook County Survey Records. | | |
| Monument Set (Procedures and Description): Not applicable. | Sketch of Found Monument:  | |
| New accessories set: Rotated cap North and set 120 lbs. of concrete around monument. | | |
| New Bearing Trees set: *16" dia. Douglas Fir bears S 2° E 10.8' to face, scribed, tagged and painted. *16" dia. Douglas Fir bears S 84° W 53.6' to face, scribed, tagged and painted. * Indicates an aluminum nail w/ washer marked "Till. Co. Surveyor" on the face between the scribed "B" and "T". | | |
| Location & Comments: N/A | | |
| Firm / Agency Address: TILLAMOOK COUNTY SURVEYOR'S OFFICE 201 Laurel Avenue Tillamook, Oregon 97141 | | SURVEYOR'S SEAL |
| Party Chief: Joe Jensen, P.L.S. 60067, Survey Supervisor | |  |
| Notes: Digital images were taken of the monument, the found bearing trees and the new accessories. | |  |
| Witnesses: Danny R. McNutt, P.L.S. 49230, Tillamook County Surveyor Michael R. Rice, L.S.I. 16723, Survey Technician | |  |
| RENEWAL DATE: 08-30-2011 | | |

