




OREGON PUBLIC LAND CORNER REPORT / RESTORATION REPORT
Tillamook County Surveyor's Office

SECTION: 31 and 32; 6 and 5	TOWNSHIP 1 South; 2 South	RANGE 7 West	
COUNTY: Tillamook		DATE: 9-08-09	
CORNER DESIGNATION: The Section Corner common to Sections 31 and 32, T. 1 S., R. 7 W. and Sections 5 and 6, T. 2 S. R. 7 W.		(Please check one)	
		<input type="checkbox"/>	Condition Report Only
		<input type="checkbox"/>	Restoration
		<input checked="" type="checkbox"/>	Rewitness
		<input type="checkbox"/>	Unrecorded
		<input type="checkbox"/>	Reset at surface
		<input type="checkbox"/>	Referenced Out
Previous Rewitnesses, Restorations and Surveys, etc: BLM Field Notes Volume: OR-R0345 Pages 26 -27 (GLO 1S7 Page 20) (1891), Rewitness Book 2 Page 135 (1952), Rewitness Book 7 Page 93 (1991), Tillamook County Survey Records.			
Found Monument(s) and Accessories (Condition & Source): Found a 3" O.S.B.F. Brass Cap, good condition, flush, in a recently logged area, on a steep hillside. The monument was set in Rewitness Book 2, Page 135 (1952). The monument is stamped as shown hereon. Tied the monument directly using GPS established control. The Oregon North Zone State Plane in NAD 83/91 grid coordinate for the monument is N = 659273.565, E = 7410062.485, US Survey Feet. (G.L.O.) – Did not find the (30" dia. Hemlock bears N 31 1/2° W 39 lks. [25.74']). (G.L.O.) – Did not find the (12" dia. Hemlock bears N 30 1/2° E 89 lks. [58.74']). (G.L.O.) – Did not find the (12" dia. Hemlock bears S 35° W 110 lks. [72.6']). (G.L.O.) – Did not find the (16" dia. Hemlock bears S 67 3/4° E 70 lks. [46.2']). (Book 2, Page 135) – Did not find the (5" Fir Stump bears S 62°30' E 39.6'). (Book 2, Page 135) – Did not find the (4" Alder bears N 45° E 22.5'). (Book 2, Page 135) – Found rotten (56" Fir Stump) 6' tall, bears (S 64° W 68.2'), scribing partially visible. (Book 2, Page 135) – Found rotted stub, was (56" Fir Stub bears N 30° W 25.9'), no marks visible. (Book 7, Page 93) – Found 19" dia. Fir Stump, was (13"), 3' tall, bears (N 1° E 53.4'), healed scar. (Book 7, Page 93) – Found 14" dia. Alder Stump, 2' tall, bears (S 39° W 12.1'), no marks visible. (Book 7, Page 93) – Found 12" dia. Fir Stump, was (9"), 4' tall, bears (S 38° E 43.2'), healed scar. (Book 7, Page 93) – Did not find the (poster on 4" Alder BT N 45° E 22.5 ft.). () Indicates record information, Tillamook County Survey Records. [] Indicates converted value from links to feet.			
Monument Set (Procedures and Description): Not applicable.		Sketch of Found Monument: 	
New accessories set: Set 120 lbs. of concrete in a 12" dia. cylinder around monument. Set 72" hat section post with a yellow metal location tag, North 3.0' from monument. Reset found yellow metal location tag on found 12" dia. Fir Stump bearing S 38° E 43.2'.			
New Bearing Trees set: No new bearing trees available.			
Location & Comments: Corner is located approx. 200' Northerly of Eagle Hill Road on a steep slope, in a clear cut.			
Firm / Agency Address: TILLAMOOK COUNTY SURVEYOR'S OFFICE 201 Laurel Avenue Tillamook, Oregon 97141		SURVEYOR'S SEAL	
Party Chief: Joe Jensen, P.L.S. 60067, Survey Supervisor			
Notes: Digital images were taken of the monument, the found bearing trees, and the surrounding terrain.			
Witnesses: Danny R. McNutt, P.L.S. 49230, Tillamook County Surveyor Michael R. Rice, L.S.I. 16723, Survey Technician		RENEWAL DATE: 06-30-2011	