

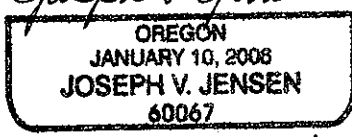


OREGON PUBLIC LAND CORNER REPORT / RESTORATION REPORT
Tillamook County Surveyor's Office

SECTION: SW Corner of 19	TOWNSHIP 2 South	RANGE 8 West	
COUNTY: Tillamook		DATE: 6-17-09	
CORNER DESIGNATION: The Southwest Corner of Section 19 and the Northwest Corner of Section 30 only.		(Please check one)	
		<input type="checkbox"/>	Condition Report Only
		<input type="checkbox"/>	Restoration
		<input checked="" type="checkbox"/>	Rewitness
		<input type="checkbox"/>	Unrecorded
		<input type="checkbox"/>	Reset at surface
Previous Rewitnesses, Restorations and Surveys, etc: BLM Field Notes Volume: OR-R0267 Page 202-203 (GLO 2S8 Page 64) (1883), Rewitness Book 7 Page 497 (1962), Map B-466 (1962), Map A-1094 (1963), Map B-712 (1976), Tillamook County Survey Records.			
Found Monument(s) and Accessories (Condition & Source): Found a 3" O.S.B.F. Brass Cap with remnants of a rock collar, set in Rewitness Book 7, Page 497. The monument was disturbed and leaning badly on a steep slope. The monument is stamped as shown hereon. We plumbed the monument to a vertical position and tied the found accessory for verification of position. After determining the position using the best physical evidence, we then tied the monument conventionally using GPS established control. The Oregon North Zone State Plane in NAD 83/91 grid coordinate for the monument is N = 638811.183, E = 7374224.593, US Survey Feet. (Original G.L.O.) – Did not find the (Post, 4 ft. long, 4 ins. sq., 24 ins. in ground for cor. to secs. 19 and 30). (Original G.L.O.) – Did not find the (Spruce, 7 ins. diam., bears N 76° E., 51 lks. [33.66'] dist.). (Original G.L.O.) – Did not find the (Spruce, 24 ins. diam., bears S 82° E, 38 lks. [25.08'] dist.). (Book 7, Page 497) – Did not find the (9" Cedar bears N 17° W 158.0 ft.). (Book 7, Page 497) – Did not find the (9" Hemlock bears N 2 1/4° E 188.8 ft.). (Book 7, Page 497) – Found (Rock outcrop, south side of road, bears S 17 1/4° E 49.8 ft. (50.1'), marked BO X). (Book 7, Page 497) – Did not find the (24" Hemlock stump N 70° E 25.6.). (Book 7, Page 497) – Did not find the (white post South 13.3 ft. on North edge of road). (Book 7, Page 497) – Did not find the (4" X 4" X 52" white painted Cedar post 1.0 ft. SE of corner pipe). () Indicates record information, Tillamook County Survey Records. [] Indicates converted value from links to feet.			
Monument Set (Procedures and Description): Not applicable.	Sketch of Found Monument: 		
New accessories set: Set a R.R. Spike with center punch on logging road for an occupy point to tie the monument. The Oregon North Zone State Plane in NAD 83/91 grid coordinate is N = 638792.230, E = 7374224.323, U.S. Survey Feet. Set a R.R. Spike with center punch on logging road for a backsight point to tie the monument. The Oregon North Zone State Plane in NAD 83/91 grid coordinate is N = 638825.296, E = 7373924.322, U.S. Survey Feet. Set 120 lbs. of concrete in a 12" diameter cylinder around monument. Re-stacked the rock collar. Set a 72" hat section post with a yellow metal location tag, North 3.0' from monument.			
New Bearing Trees set: 16" dia. D. Fir bears S 56° E 138.5', scribed "T2S R8W S30 BT", with a yellow metal location tag and an aluminum nail with washer marked "Till. Co. Surveyor" on the face.			
Location & Comments: Corner is located approx. 20' North of a gravel logging road.			
Firm / Agency Address: TILLAMOOK COUNTY SURVEYOR'S OFFICE 201 Laurel Avenue Tillamook, Oregon 97141		SURVEYOR'S SEAL	
Party Chief: Joe Jensen, P.L.S. 60067, Survey Supervisor			
Notes: Digital images were taken of the monument, the scribed rock outcrop, and the new bearing tree.			
Witnesses: Danny R. McNutt, P.L.S. 49230, Tillamook County Surveyor Michael R. Rice, L.S.I. 16723, Survey Technician		RENEWAL DATE: 08-30-2011	

