

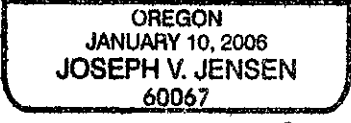


OREGON PUBLIC LAND CORNER REPORT / RESTORATION REPORT
Tillamook County Surveyor's Office

SECTION: 29	TOWNSHIP 3 South	RANGE 10 West
COUNTY: Tillamook		DATE: 4-14-09
CORNER DESIGNATION: The Southwest 1/16 th Corner of Section 29.		(Please check one)
		<input checked="" type="checkbox"/> Condition Report Only
		<input type="checkbox"/> Restoration
		<input type="checkbox"/> Rewitness
		<input type="checkbox"/> Unrecorded
		<input type="checkbox"/> Reset at surface
		<input type="checkbox"/> Referenced Out
Previous Rewitnesses, Restorations and Surveys, etc: Map B-595 (1970), Map B-604 (1971), Map B-1166 (1984), Map B-2038 (1995), Tillamook County Survey Records.		
Found Monument(s) and Accessories (Condition & Source): Found a 3" U.S.F.S. Brass Cap, flush, in good condition. The monument is stamped as shown hereon. Found carsonite posts, South 3.0' from monument and East 3.0' from the monument. (Map B-1166) – Found 19" diameter (was 12") Hemlock, bears N 32° E 50.8' (N 36° E 51.4'), healed scar. (Map B-1166) – Found 3" U.S.F.S. Brass Cap, flush, bears (S 72°18' E) 59.36' (59.61'). (Map B-2038) – Found 5/8" Iron Rod with a yellow plastic cap marked, "A Duncan LS 793", bears N 1°09' E (N 1°01'38" E 53.01') at record distance. Basis of Bearing is South 72° 18" East from the sixteenth corner to the reference monument as shown on map B-1166, Tillamook County Survey Records. () Indicates record information, Tillamook County Survey Records.		
Monument Set (Procedures and Description): Not applicable.	Sketch of Found Monument: 	
New accessories set: Set 120lbs. of concrete in a 12" diameter cylinder around monument. Added a yellow metal location tag and an aluminum nail with a washer marked, "Till. Co. Surveyor" in the face of found bearing tree.		
New Bearing Trees set: Not applicable.		
Location & Comments: Corner is located approximately 180' East of Sandlake County Road and approximately 50' South of a U.S.F.S. Road.		
Firm / Agency Address: TILLAMOOK COUNTY SURVEYOR'S OFFICE 201 Laurel Avenue Tillamook, Oregon 97141		SURVEYOR'S SEAL
Party Chief: Joe Jensen, P.L.S. 60067, Survey Supervisor		
Notes:		
Witnesses: Danny R. McNutt, P.L.S. 49230, Tillamook County Surveyor Michael R. Rice, L.S.I. 16723, Survey Technician		RENEWAL DATE: 06-30-09

