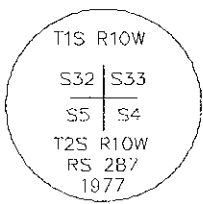
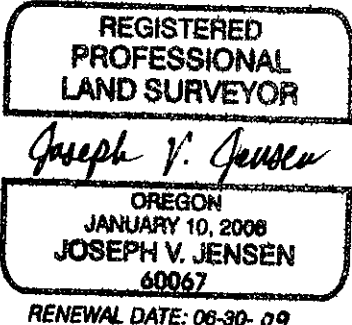



OREGON PUBLIC LAND CORNER REPORT / RESTORATION REPORT
Tillamook County Surveyor's Office

SECTION: SW Corner 33	TOWNSHIP 1 South	RANGE 10 West
COUNTY: Tillamook		DATE: 2-04-09
CORNER DESIGNATION: The Section Corner Common to Sections 32 and 33, T. 1 S., R. 10 W., and Sections 4 and 5, T. 2 S., R. 10 W., W.M.		(Please check one)
		<input type="checkbox"/> Condition Report Only
		<input type="checkbox"/> Restoration
		<input checked="" type="checkbox"/> Rewitness
		<input type="checkbox"/> Unrecorded
		<input type="checkbox"/> Reset at surface
<input type="checkbox"/> Referenced Out		
Previous Rewitnesses, Restorations and Surveys, etc: BLM Field Notes Volume: OR-R0053 Page 104 (GLO 1S10 Pg. 12) (1857), Book 1 Page 92 same as Book 4 Page 92 (1950), Rewitness #333 (1977) and Map B-583, Map A-1973, Map B-786, Map B-935, Map A-231, S3/152, S3/196, Map B-659, Map B-658, Tillamook County Survey Records.		
Found Monument(s) and Accessories (Condition & Source): Found a 3" brass cap in cement. The monument is stamped as shown hereon. Tied the monument conventionally using GPS established control. The Oregon North Zone State Plane in NAD 83/91 coordinate for the monument is N = 663423.3187, E = 7322464.0459. (G.L.O.) – Found Spruce down and rotten at record position (N 60° E 100 lk. (66.0')). (G.L.O.) – Found Spruce down and rotten at record position (N 55° W 45 lk. (29.7')). (G.L.O.) – Found Spruce down and rotten at record position (S 30° E 14 lk. (9.2')). (Book 4, Page 82) – Found 30" (was 6") Spruce stump, 7' tall, no marks visible, at record position (N 66° E 9.3'). (Book 4, Page 82) – Found 30" (was 6") Spruce stump, 5' tall, no marks visible, at record position (South 6.0'). (Book 4, Page 82) – Found 24" (was 6") Spruce stump, 5' tall, no marks visible, at record position (S 52° W 7.3'). (Book 4, Page 82) – Found 30" (was 8") Hemlock stump, 2' tall, no marks visible, at record position (N 5° W 20.0'). () Indicates record information from said source, Tillamook County Survey Records.		
Monument Set (Procedures and Description): Not applicable.	Sketch of Found Monument: 	
New accessories set: Set 72" hat section post 3.0' east of monument. Set a 5/8" X 30" Iron rod with a yellow plastic cap marked, "Till. Co. Random" on the south side of a gravel logging road as an occupy point to traverse tie the monument conventionally. The Oregon North Zone State Plane NAD 83/91 coordinate for said point is N = 663749.051, E = 7322041.798. Set a 5/8" X 30" Iron rod with a yellow plastic cap marked, "Till. Co. Random" on the south side of a gravel logging road as a backsight point to traverse tie the monument conventionally. The Oregon North Zone State Plane NAD 83/91 coordinate for said point is N = 663970.802, E = 7322237.469. Traverse notes can be found in Tillamook County Rewitness File.		
New Bearing Trees set: 12" diameter Fir bears N 42° W 10.5', scribed, "T1S R10W S32 BT", tagged and painted. 10" diameter Fir bears N 21° E 11.1', scribed, "T1S R10W S33 BT", tagged and painted. 13" diameter Fir bears S 72° E 21.2', scribed, "T2S R10W S4 BT", tagged and painted. 7" diameter Fir bears S 30° W 20.7', scribed, "T2S R10W S5 BT", tagged and painted. All new bearing trees have a nail and aluminum washer marked, "Till. Co. Surveyor", in face of blaze, between the scribed B and T, and a yellow metal location tag affixed.		
Location & Comments: Corner is located approx. 400' west of a gravel logging road.		SURVEYOR'S SEAL  
Firm / Agency Address: TILLAMOOK COUNTY SURVEYOR'S OFFICE 201 Laurel Avenue Tillamook, Oregon 97141		
Party Chief: Joe Jensen, P.L.S. 60067, Survey Supervisor		
Notes:		
Witnesses: Danny R. McNutt, P.L.S. 49230, Tillamook County Surveyor Michael R. Rice, L.S.I. 16723, Survey Technician		