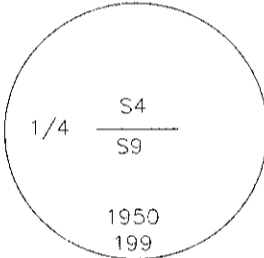
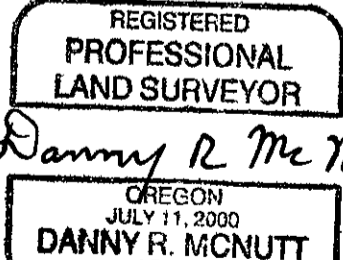
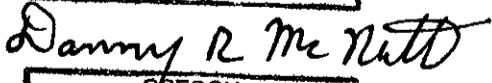


OREGON PUBLIC LAND CORNER REPORT / RESTORATION REPORT
Tillamook County Surveyor's Office

SECTION: The South one-quarter corner of Section 4	TOWNSHIP 1 North	RANGE 7 West
COUNTY: Tillamook		DATE: 8-28-08
CORNER DESIGNATION: The South one-quarter corner of Section 4, Township 1 North, Range 7 West, W.M., Tillamook County, Oregon.		(Please check one)
		<input type="checkbox"/> Condition Report Only
		<input type="checkbox"/> Restoration
		<input checked="" type="checkbox"/> Rewitness
		<input type="checkbox"/> Unrecorded
		<input type="checkbox"/> Reset at surface
		<input type="checkbox"/> Referenced Out
Previous Rewitnesses, Restorations and Surveys, etc.: Rewitness Book 2, Page 74 - 75, Rewitness Book 7, Page 256; Survey map B-337, Tillamook County Survey Records.		
Found Monument(s) and Accessories (Condition & Source): Found a 3" diameter Oregon State Board of Forestry cap upright and in good condition in a mound of rocks approximately 1' high. I placed a 12" diameter plastic cylinder and 120 pounds of concrete around the found monument. The cap is stamped as shown hereon. The 10" diameter Willow tree set by Rewitness Book 2, Page 74 - 75 is now gone. Found a rotten Douglas Fir stump, 3' tall with no scribing marks (was a 56" diameter Douglas Fir snag) at record position as described in Rewitness Book 2, Page 74 - 75. Found a 7" diameter Cascara tree (now 8") with no scribing at record position as described in Rewitness Book 7, Page 256. Found a 25' tall Douglas Fir snag (was a 21" diameter Douglas Fir tree) at record position as described in Rewitness Book 7, Page 256. Found a broken and down Willow tree (was a 9" diameter Willow tree) as described in Rewitness Book 7, Page 256.		
Monument Set (Procedures and Description): Not applicable.	Sketch of Found Monument:	
		
New accessories set: Set a 72" hat section post 3 feet South of corner monument.		
New Bearing Trees: 18" diameter Douglas Fir tree scribed "T1NR7W1/4S4BT" with a nail and aluminum washer stamped "TILLCO.SURVEYOR" between the B and T, which bears North 70° East 82.3'. 87" diameter Douglas Fir tree scribed "T1NR7W1/4S4BT" with a nail and aluminum washer stamped "TILLCO.SURVEYOR" between the B and T, which bears North 30° East 116.6'. 44" diameter Maple tree scribed "T1NR7W1/4S4BT" with a nail and aluminum washer stamped "TILLCO.SURVEYOR" between the B and T, which bears North 82° West 59.2'.		
Location & Comments: This corner is located approximately 150' North of an existing road for power lines access.		
Firm / Agency Address: TILLAMOOK COUNTY SURVEYOR'S OFFICE 201 Laurel Avenue Tillamook, Oregon 97141		SURVEYOR'S SEAL
Party Chief: Joe Jensen, PLS 60067, Survey Supervisor		
Notes:		
Witnesses: Danny R. McNutt, PLS 49230, Tillamook County Surveyor.		