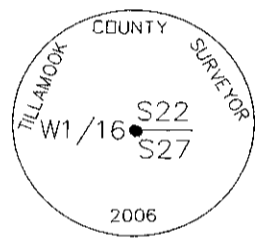





OREGON PUBLIC LAND CORNER REPORT / RESTORATION REPORT
Tillamook County Surveyor's Office

SECTION 22	TOWNSHIP 1 SOUTH	RANGE 9 WEST
COUNTY: TILLAMOOK		DATE: 06-23-06
CORNER DESIGNATION: WEST 1/16 CORNER OF SECTION 22 AND 27		(Please check one)
		<input type="checkbox"/> Condition Report Only
		<input type="checkbox"/> Not Found
		<input checked="" type="checkbox"/> Renewed
		<input type="checkbox"/> Unrecorded
		<input type="checkbox"/> Surveyed In
		<input checked="" type="checkbox"/> Referenced Out
Previous Rewitnesses, Restorations and Surveys, etc.: Map B-1420;		
Found Monument(s) and Accessories (Condition & Source): Found a 2-1/2" diameter brass disk set in concrete inside of a 10" diameter cast iron monument case. This point falls in the West bound lane of Fairview County Road. The riser ring for the monument box was loose and the lid for the case was frequently flying out of the case when run over by a vehicle. The monument was found as described on map B-1420, Tillamook County Survey Records. Found a nail and brass washer stamped "T.C. SURV." inside of a scribed triangle in power pole #223100 at record position. Found an 84" hat section post in right-of-way fence at record position.		
Monument Set (Procedures and Description): The existing monument was referenced out by setting two concrete nails at distances of 1.01' and 1.05'. The monument box lid was removed and the case was filled with concrete. A 2" diameter brass disk stamped as shown hereon was then placed in the concrete at surface level. The found monument set by map B-1420 was left intact.		Sketch of set monument: 
Other new accessories set: Set nail and brass washer stamped "T.C. SURV." South 31° East 35.35' inside of a scribed triangle in the Northwest face of power pole #273800.		
New Bearing Trees: No bearing trees set.		
		
Location & Comments: See above.		
Firm / Agency: Tillamook County Surveyor		SURVEYOR'S SEAL  <i>Danny R. McNutt</i> <small>C.S.</small>  <small>RENEWAL12-31-</small>
Address: 201 Laurel Avenue, Till., OR., 97141		
Party Chief: Joe Jensen, L.S. 60067 Survey Supervisor		
Notes:		
Witness: Danny R. McNutt, Tillamook County Surveyor		