


TILLAMOOK COUNTY SURVEYORS OFFICE  
COURTHOUSE, TILLAMOOK, OREGON 97141

SECTION CORNER COMMON TO SECTIONS 11 AND SECTION 14, TOWNSHIP  
2 SOUTH, RANGE 9 WEST, WILLAMETTE MERIDIAN, TILLAMOOK COUNTY,  
OREGON.

I FOUND A 3" DIAMETER OREGON STATE BOARD OF FORESTRY BRASS DISK  
ENCASED IN A 10" DIAMETER TILE WITH CONCRETE. THE MONUMENT WAS  
FOUND IN GOOD CONDITION AND STAMPED AS SHOWN HEREON.



---

**HISTORY OF FOUND MONUMENT**

**THIS MONUMENT WAS ORIGINALLY SET BY THE GENERAL LAND OFFICE BY HENRY MELDRUM IN JUNE 1884. THE CORNER WAS THEN REESTABLISHED BY RICHARD A. MORRIS, L.S. 401 IN FEBRUARY OF 1965.**

**THE MONUMENT WAS FOUND AS DESCRIBED ON REWITNESS BIN NUMBER 388, AND THE ACCESSORIES FOUND AND/OR SET AT THAT TIME TO NOW BE AS FOLLOWS:**

**REWITNESS BIN NUMBER 388 - (4" DIAMETER MAPLE SOUTH 3° EAST 67 LINKS), NOT FOUND; 03-15-06 - GONE.**

**REWITNESS BIN NUMBER 388 - (72" DIAMETER SPRUCE TREE NORTH 2° 30' EAST 58 LINKS), FOUND A BADLY DECAYED STUB; 03-15-06 - FOUND THE REMAINS OF A BADLY DECAYED SPRUCE STUB AT RECORD POSITION APPROXIMATELY 6' TALL WITH NO VISIBLE MARKINGS.**

**REWITNESS BIN NUMBER 388 - [9" DIAMETER HEMLOCK TREE SOUTH 55° ½' EAST 24.3'], FOUND 20" DIAMETER HEMLOCK TREE AT RECORD POSITION; 03-15-06 - FOUND A BADLY DECAYED HEMLOCK STUMP AT RECORD POSITION WITH NO VISIBLE MARKINGS, APPROXIMATELY 7' TALL WITH A METAL LOCATION POSTER TAG AND LARGE METAL BEARING TREE TAG.**

**REWITNESS BIN NUMBER 388 - [SET A 4" X 4" X 60" WHITE PAINTED CEDAR POST 1.0 FT. SW OF CORNER PIPE], FOUND AT RECORD POSITION; 03-15-06 - FOUND THE REMNANTS OF A WHITE WOOD POST LYING ON THE GROUND NEXT TO THE MONUMENT.**

**REWITNESS BIN NUMBER 388 - [OREGON STATE FORESTRY DEPARTMENT METAL LOCATION POSTER ON 8" HEMLOCK NORTH 89° WEST 8.8'], 03-15-06 - FOUND A BADLY DECAYED HEMLOCK STUMP APPROXIMATELY 28" DIAMETER WITH A METAL LOCATION POSTER TAG AT RECORD POSITION. THE STUMP IS APPROXIMATELY 6.5' TALL.**

**REWITNESS BIN NUMBER 388 - 20" DIAMETER HEMLOCK TREE WHICH BEARS NORTH 25° EAST 66.79' SCRIBED "S11 BT CS"; 03-15-06 - FOUND A BADLY DECAYED HEMLOCK STUMP APPROXIMATELY 22" DIAMETER WITH NO VISIBLE MARKINGS AT RECORD POSITION. THE STUMP IS APPROXIMATELY 6' TALL WITH A METAL LOCATION POSTER TAG AND A LARGE METAL BEARING TREE TAG.**

REWITNESS BIN NUMBER 388 – SET AN 84" HAT SECTION POST WEST 1.5 FEET;  
03-15-06 - FOUND AT RECORD POSITION.

( ) INDICATES GLO RECORD VALUE.

[ ] INDICATES RECORD VALUE FROM REWITNESS BOOK 2, PAGE 580

---

**SURVEYS AND REWITNESSES OF RECORD**

G.L.O. Contract #500, Surveyed by Henry Meldrum, June 1884.  
G.L.O. BOOK 2S9, PAGE 48, Tillamook County Survey Records.  
REWITNESS BOOK 2, PAGE 580, Tillamook County Survey Records.  
REWITNESS BIN NUMBER 388, Tillamook County Survey Records.  
MAP A-1209, Richard A. Morris, L.S. 401, November 1964

---

**NEW ACCESSORIES**

\*8" DIAMETER DOUGLAS FIR TREE WHICH BEARS NORTH 28° EAST 13.17'  
SCRIBED "S11BT". DISTANCE WAS MEASURED TO A NAIL AND BRASS WASHER  
STAMPED "T.C. SURV" NAILED TO THE FACE OF THE TREE BELOW THE  
SCRIBED 'B' & 'T'.

\*8" DIAMETER DOUGLAS FIR TREE WHICH BEARS SOUTH 30° EAST 14.24'  
SCRIBED "S14BT". DISTANCE WAS MEASURED TO A NAIL AND BRASS WASHER  
STAMPED "T.C. SURV" NAILED TO THE FACE OF THE TREE BELOW THE  
SCRIBED 'B' & 'T'.

\*9" DIAMETER DOUGLAS FIR TREE WHICH BEARS SOUTH 62° WEST 22.48'  
SCRIBED "S15BT". DISTANCE WAS MEASURED TO A NAIL AND BRASS WASHER  
STAMPED "T.C. SURV" NAILED TO THE FACE OF THE TREE BELOW THE  
SCRIBED 'B' & 'T'.

BASIS OF BEARINGS FOR BEARING TREES IS MAGNETIC.

\* INDICATES TILLAMOOK COUNTY YELLOW METAL LOCATION POSTER TAG  
ATTACHED.

---

**GEODETIC POSITION OF MONUMENT**

LATITUDE = 45° 24' 07.73533" NORTH; LONGITUDE = 123° 45' 44.45000" WEST  
DATUM IS NAD '83 - '91

---


**LOCATION OF MONUMENT**

THIS SECTION CORNER IS LOCATED APPROXIMATELY 40 FEET WEST OF A  
GRAVEL LOGGING ROAD AND APPROXIMATELY 200 FEET SOUTH OF THE  
ELECTRICAL POWER LINES.


IN THE PRESENCE OF, AND REWITNESSED BY JOE JENSEN, SURVEY SUPERVISOR  
AND AL DVORAK, SURVEY TECHNICIAN, TILLAMOOK COUNTY SURVEYOR'S  
OFFICE.

March 15, 2006,

TITLE:



*Danny R. McNutt C.S.*



RENEWAL12 - 31-