


TILLAMOOK COUNTY SURVEYORS OFFICE
COURTHOUSE, TILLAMOOK, OREGON 97141

SECTION CORNER COMMON TO SECTIONS 13, 14, 23, AND 24, TOWNSHIP 2
SOUTH, RANGE 9 WEST, WILLAMETTE MERIDIAN, TILLAMOOK COUNTY,
OREGON.

I FOUND A 3" DIAMETER OREGON STATE BOARD OF FORESTRY CAP IN GOOD
CONDITION AND STAMPED AS SHOWN HEREON. I PLACED ADDITIONAL
CONCRETE AROUND THE EXISTING MONUMENT.



HISTORY OF FOUND MONUMENT

THIS MONUMENT WAS ORIGINALLY SET BY THE GENERAL LAND OFFICE BY
HENRY MELDRUM IN JUNE 1884. THE CORNER WAS THEN REESTABLISHED BY
RICHARD A. MORRIS, L.S. 401 IN MAY OF 1958.

THE MONUMENT WAS FOUND AS DESCRIBED ON REWITNESS BIN NUMBER 390,
AND THE ACCESSORIES FOUND AND/OR SET AT THAT TIME TO NOW BE AS
FOLLOWS:

REWITNESS BIN NUMBER 390, FOUND A ROTTEN STUB WITH SCRIBING VISIBLE
AT NORTH 30° 30' EAST 54 LINKS; 02-08-06 FOUND A ROTTEN STUB WITH NO
VISIBLE SCRIBE MARKS AT RECORD POSITION.

REWITNESS BIN NUMBER 390, FOUND UPROOT; 02-08-06 UPROOT IS NOW GONE.

REWITNESS BIN NUMBER 390, FOUND A 20" DIAMETER HEMLOCK TREE WITH
FACE GROWN OVER WHICH BEARS (NORTH 50 - 1/2° EAST 19.7'); *02-08-06 FOUND
A 25" DIAMETER HEMLOCK TREE AT RECORD POSITION.

REWITNESS BIN NUMBER 390, FOUND A 14" DIAMETER HEMLOCK TREE WITH
FACE GROWN OVER WHICH BEARS (SOUTH 27° EAST 10.7'); 02-08-06 FOUND AN
UPROOT.

REWITNESS BIN NUMBER 390, FOUND A ROTTEN STUMP WHICH BEARS (SOUTH
53° WEST 29.6'); 02-08-06 FOUND 6 FOOT TALL ROTTEN STUMP AT RECORD
POSITION.

REWITNESS BIN NUMBER 390, FOUND AN 8-1/2" DIAMETER HEMLOCK TREE
WITH FACE GROWN OVER WHICH BEARS (NORTH 83 - 1/2° EAST 25.2'); 02-08-06
FOUND DOWN AND ROTTEN.

REWITNESS BIN NUMBER 390, SET A 72" HAT SECTION POST (NORTH 1.5 FEET);
02-08-06 FOUND HAT SECTION POST AT RECORD POSITION.

() INDICATES RECORD VALUE FROM REWITNESS BOOK 1, PAGE 334.

SURVEYS AND REWITNESSES OF RECORD

G.L.O. Contract #500, Surveyed by Henry Meldrum, June 1884.

BOOK 7¹ 394

G.L.O. BOOK 2S9, PAGE 56, Tillamook County Survey Records.
REWITNESS BOOK 1, PAGE 6,
REWITNESS BOOK 1, PAGE 334, Richard A. Morris, L.S. 401, May 28, 1958
MAP B-823, Harold J. Russell, L.S. 707, December 27, 1978

MAP B-1225, Allan A. Duncan, L.S. 793, December 1985

NEW ACCESSORIES

*17" DIAMETER HEMLOCK TREE WHICH BEARS SOUTH 19° EAST 25.98' SCRIBED "T2SR9WS24BT". DISTANCE WAS MEASURED TO A BRASS WASHER STAMPED "T.C. SURV" NAILED TO THE FACE BETWEEN THE SCRIBED 'B' & 'T'.

*13" DIAMETER HEMLOCK TREE WHICH BEARS WEST 14.98' SCRIBED "T2SR9WS14BT". DISTANCE WAS MEASURED TO A BRASS WASHER STAMPED "T.C. SURV" NAILED TO THE FACE BETWEEN THE SCRIBED 'B' & 'T'.

SET A 5/8" X 30" REBAR WITH YELLOW PLASTIC CAP STAMPED "TILLAMOOK CO. RANDOM" 0.10' ABOVE THE SURFACE WHICH BEARS NORTH 85° 53' 22" EAST 180.36' IN GRID BEARINGS AND DISTANCES.

BASIS OF BEARINGS FOR BEARING TREES IS MAGNETIC.

* INDICATES TILLAMOOK COUNTY YELLOW METAL LOCATION POSTER ATTACHED.

GEODETTIC POSITION OF MONUMENT

LATITUDE = 45° 23' 17.45137" NORTH; LONGITUDE = 123° 44' 36.43181" WEST
DATUM IS NAD '83 - '91


LOCATION OF MONUMENT

THIS SECTION CORNER IS LOCATED ON A FLAT APPROXIMATELY 80' NORTH OF A SMALL CREEK AND APPROXIMATELY 150' WEST OF A LOGGING ROAD.


IN THE PRESENCE OF, AND REWITNESSED BY DANNY R. MCNUTT, TILLAMOOK COUNTY SURVEYOR AND JOE JENSEN, SURVEY SUPERVISOR, TILLAMOOK COUNTY SURVEYOR'S OFFICE.

February 08, 2006

TITLE:



Danny R. McNutt C.S.



RENEWAL12-31-