

RESTORATION OF THE SECTION CORNER COMMON  
TO SECTIONS 16, 17, 20, AND 21, T3N, R9W, W.M.

At the corner I find the 1-1/2" iron pipe with 3" bronze cap, top 6" above ground, as reported by Harold Russell in Tillamook County Re-Witness Book 5, Page 41. Russell's B.T.'s bear as follows: the 11" hemlock at S8-1/2°W 23.4 ft. is now an 18" hemlock that bears S8-1/2°W 23.12 ft. to an 8" spike I set in notch at base of partially overgrown face; the 12" hemlock at S88-1/4°E 17.90 ft. is now a 21" hemlock that bears S88-1/4°E 17.00 ft. to an 8" spike I set in notch at base of fully overgrown face; the 9" hemlock at N13-1/4°W 14.0 ft. is now a 17" hemlock that bears N13-1/4°W 13.65 ft. to an 8" spike I set in notch at base of fully overgrown face; and the 11" spruce at N37°E 7.90 ft. is now a 16" spruce that bears N37°E 7.34 ft. to an 8" spike I set in notch at base of fully overgrown face.




At this corner I find a 1" iron pipe with cap marked "W", top 20" above ground, bearing S50°E 0.8 ft. from corner. Wayne Cook, LS 1098, reports this pipe as bearing southeast 0.6 ft. on County Survey A-5357. The 5/8" iron rod reported by Cook at 0.6 ft. south is still present, but I find it to be 1/2" diameter.

Set a 6' steel fence post with location tag 2' east of corner.

**Note:** Bearings reported to bearing trees are hand compass bearings using a declination of 21 1/2° east.

Field work by A. Hofmann & R. Erickson on 7/22/99  
Field examined and approved by K. Foeste, LS 849, on 11/8/99

Karl F. Foeste  
361 S.W. Main Ct.  
Warrenton OR 97146



Renews 1/1/2000