

TILLAMOOK COUNTY SURVEYORS OFFICE  
COURTHOUSE, TILLAMOOK, OREGON 97141

INITIAL POINT RUSSELL HAWKINS ADDITION TO GARIBALDI  
SECTION 21 T.1N., R.10W., W.M.



THIS INITIAL POINT WAS DESTROYED BY SEWER LINE CONSTRUCTION TO A NEW SHOP BUILDING NEXT TO THE INITIAL POINT. I RESET A 3" TILLAMOOK COUNTY SURVEYORS BRASS CAP IN AN 8" DIAMETER CAST IRON MONUMENT CASE 1" DEEP, AND ENCASED IN CONCRETE FROM REFERENCES SET IN 9-30-1991 ON REWITNESS CARD #48 A PUNCH MARK IN A CHISELED TRIANGLE ON THE WESTERLY RIM OF A MANHOLE NORTH 80° 51'00" EAST 3.32 FEET. I USED THE COMPUTED BEARING OF SOUTH 80°04'27" EAST FROM THE SOUTHWEST CORNER OF BLOCK 8, TILLAMOOK COUNTY SURVEYORS MAP A-7048, TO THE MANHOLE REFERENCE TO INITIAL POINT FOR THE BASIS OF BEARINGS.

HISTORY OF FOUND MONUMENT

THE REFERENCES I FOUND FROM T.C.S. REWITNESS CARD #48 ARE NOW AS FOLLOWS:  
2" IRON PIPE NORTH 0°55' WEST 62.09 FEET; (Found, 6" DEEP IN GRAVEL ROAD).  
84" HAT SECTION POST NORTH 1.5 FEET; (FOUND BROKEN OFF 12" DEEP ± POSITION).



LOCATION OF MONUMENT

THIS INITIAL POINT IS LOCATED 30 FEET SOUTH OF THE CENTERLINE OF BAY STREET, NOW DRIFTWOOD, AND NORTH 28° EAST 3.3 FEET FROM A 4" CONCRETE FILLED IRON PIPE NEAR THE NORTH END OF A CHAIN LINK FENCE.

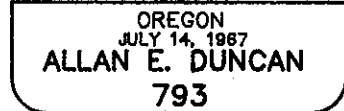
IN THE PRESENCE OF AL DVORAK AND DAN MCNUTT

NOVEMBER 12, 1998

TITLE:



*Allan E. Duncan, C.S.*



EXPIRES 12-31-99