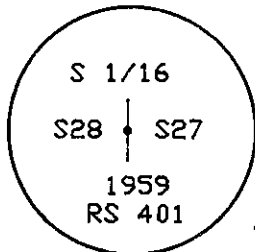


TILLAMOOK COUNTY SURVEYORS OFFICE  
201 LAUREL AVENUE  
TILLAMOOK, OREGON 97141

S 1/16 CORNER SECTION 27 & 28, T.2S., R.9W., W.M.



I FOUND A 1 1/2' IRON PIPE WITH A 3' O.S.B.F. BRONZE CAP (SEE T.C.S. MAP B-404). I ENCASED THE FOUND MONUMENT IN AN IRREGULAR MASS OF CONCRETE AND STONES.

**HISTORY OF FOUND MONUMENT**

I FOUND THIS MONUMENT TO BE AS DESCRIBED ON T.C.S. MAP #B-404 AND THE REFERENCES SET AT THAT TIME TO NOW BE AS FOLLOWS:

\*(B-404) 14' FIR N.84°E. 52.0') (FOUND, NOW A 35' FIR, FACE HEALED, AT POSITION).

(B-404) 27' SPRUCE N.22 1/2°W. 32.2') (FOUND, NOW A 32' SPRUCE STUMP, 7' TALL, SCRIBING VISIBLE ON PARTIALLY HEALED FACE, OLD O.S.B.F. Y.M.L.P. ATTACHED, AT POSITION. THIS BEARING TREE IS LOCATED ON THE EAST BANK OF 10' WIDE CREEK, COURSE ± NORTH).

(REWITNESS BOOK 1 PAGE 375) 4'X 4'X 60' W.P.C.P. 1.5' NW OF PIPE; (FOUND, AT POSITION, TOP 1' ABOVE SURFACE).

**NEW ACCESSORIES**

\*19' SPRUCE S.9°W. 27.43' S1/16S28BTCS.

DISTANCES WERE MEASURED TO A T.C.S. BRASS WASHER AND NAIL BETWEEN THE SCRIBED 'B' & 'T' IN THE FACE OF THE BEARING TREES.

\*LIGHT HAT SECTION POST N.20°E. 1.5'.

\* INDICATES TILLAMOOK COUNTY YELLOW METAL LOCATION POSTER ATTACHED.

**REFERENCE SURVEYS AND REWITNESSES**

A-808	JULY 1959	JOHN L. CARLICH	L.S. 287
A-898	WINTER 1959	JOHN L. CARLICH	L.S. 287
B-404	MARCH 1959	RICHARD A. MORRIS	L.S. 793
REWITNESS BOOK 1 PAGE 375	04-14-59	RICHARD A. MORRIS	L.S. 793

**LOCATION OF MONUMENT**



THIS CORNER IS LOCATED ± 150' WESTERLY OF THE GRAVEL ROAD LEADING TO MUNSON CREEK FALLS PARK, IN A SWAMPY AREA, ± 30' EASTERLY OF A CREEK ± 10' WIDE, COURSE ± NORTH.

NO MEASUREMENTS WERE TAKEN TO CONFIRM THE LOCATION OF THE MONUMENT IN RESPECT TO THE SECTION SUBDIVISION.

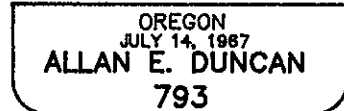
IN THE PRESENCE OF AL DVORAK AND DAN MCNUTT

JUNE 9, 1998

TITLE:



*Allan Duncan, C.S.*



EXPIRES 12-31-99