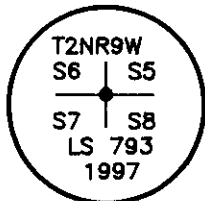


**TILLAMOOK COUNTY SURVEYORS OFFICE
COURT HOUSE, TILLAMOOK OREGON 97141
SECTION CORNER COMMON SECTIONS
5, 6, 7, AND 8 T.2N.,R.9W.,W.M.**



I SET A 1 1/2" X 30" IRON PIPE WITH A 3" TILLAMOOK COUNTY SURVEYORS BRASS CAP IN A 10" CONCRETE CYLINDER OVER THE FOUND 3/4" IRON BOLT WITH 1 1/4" SQUARE HEAD, ORIGIN UNKNOWN, RESET FOR CORNER IN BOOK 6 AT PAGE 174.

HISTORY OF FOUND MONUMENT

I FOUND THIS MONUMENT TO BE AS DESCRIBED IN TILLAMOOK COUNTY SURVEYORS REWITNESS BOOK 6 AT PAGE 174, AND THE REFERENCES FOUND AND/OR SET AT THAT TIME TO NOW BE AS FOLLOWS:

(G.L.O.) SET 20" X 10" X 10" BASALT STONE, (NOW GONE). I FOUND A 3/4" BOLT WITH 1 1/4" SQUARE HEAD, 3" HIGH, AT CORNER POSITION SET BY REWITNESS BOOK 6 AT PAGE 174.

(G.L.O.) 14" HEMLOCK N.36°W. 168 LKS., REPORTED IN REWITNESS BOOK 1 AT PAGE 331 AS A 48" HEMLOCK N.33°W. 111.6 FT., AND IN ABOVE REWITNESS AS A 56" SNAG, FACE ROTTED, NO SCRIBES VISIBLE; (FOUND, NOW IN THE SAME CONDITION AS THE 1981 REPORT).

(G.L.O.) 42" CEDAR S.12°W. 16 LKS., REPORTED IN REWITNESS BOOK 1 AT PAGE 331 AS A 74" SNAG, OLD ROTTED FACE VISIBLE, NO SCRIBES, AND REPORTED IN ABOVE REWITNESS AS 72" SNAG S.13°W. 10.6' TO RESCRIBED FACE ALONGSIDE REMAINS OF OLD FACE; (FOUND, 1981 SCRIBING AND FACE VISIBLE AT POSITION, O.S.B.F. Y.M.L.P. ATTACHED).

(REWITNESS BOOK 1 AT PAGE 331), 92" SPRUCE S.37°E. 171.4 FT., REPORTED IN REWITNESS BOOK 6 AT PAGE 174 AS AN 88" BADLY ROTTED STUMP SCRIBES VISIBLE; (FOUND, NOW IN THE SAME CONDITION AS THE 1981 REPORT).

(REWITNESS BOOK 1 AT PAGE 331), 33" HEMLOCK N.87°E. 117.6 FT., REPORTED IN REWITNESS BOOK 6 AT PAGE 174 AS A 40" WINDFALL, FACE INACCESSIBLE; (FOUND, NOW IN THE SAME CONDITION AS THE 1981 REPORT).

(REWITNESS BOOK 1 AT PAGE 331), 41" HEMLOCK S.86°W. 51.3 FT., REPORTED IN REWITNESS BOOK 6 AT PAGE 174 AS A 38" STUMP, FACE ROTTED OUT, EVIDENCE OF SCRIBES IN BARK; (FOUND, NOW IN THE SAME CONDITION AS THE 1981 REPORT).

(REWITNESS BOOK 6 AT PAGE 174), 11" ALDER N.67°W. 57.9 FT. TO FACE, BARK SCRIBED, IN CLUMP OF 2; (FOUND, NOW 16" ALDER AT POSITION, O.S.B.F. Y.M.L.P.ATTACHED).

(REWITNESS BOOK 6 AT PAGE 174), 14" ALDER N.51°E. 21.2 FT. TO FACE, BARK SCRIBED; (FOUND, NOW 19" ALDER AT POSITION, O.S.B.F. Y.M.L.P.ATTACHED).

(REWITNESS BOOK 6 AT PAGE 174), 9" ALDER S.77°E. 34.0 FT. TO FACE, BARK SCRIBED, (FOUND, NOW 10" ALDER AT POSITION, O.S.B.F. Y.M.L.P.ATTACHED).

(REWITNESS BOOK 6 AT PAGE 174), 4" X 4" X 60" WPCP SW 1.6'; (FOUND, AT POSITION).

NO RECORD, (FOUND, ORANGE CARSONITE POST WEST 2.5').

NO RECORD, (FOUND, 4" X 4" X 48" POST, WITH NAILS FORMING SECTION NUMBERS, NE 2.7').

NEW ACCESSORY

*72" LIGHT HAT SECTION POST NORTH 1.6'.

*15" ALDER N11°E 241.3', THIS TREE IS LOCATED ON THE SOUTH SIDE OF EAST FOLEY CREEK LOGGING ROAD AND 8' WEST OF A SMALL CREEK.

*INDICATES TILLAMOOK COUNTY SURVEYORS YELLOW METAL LOCATION POSTER ATTACHED.

SURVEYS AND REWITNESSES OF RECORD


REWITNESS BOOK 1 PAGE 331	1-24-58	R.A. MORRIS	LS 401
REWITNESS BOOK 6 PAGE 174	9-09-81	L.R. STEELE	LS 1662
MAP F-40-159	1953	W.A. MARKHAM	PE 1842
MAP B-1540	±1910	UNKNOWN	
MAP B-387	1958	R.A. MORRIS	LS 401
MAP A-1103	1963	R.A. MORRIS	LS 401
MAP A-2450	1973	R.A. MORRIS	LS 401

MONUMENT LOCATION

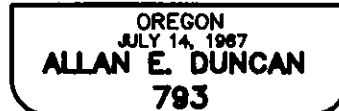
THIS MONUMENT IS LOCATED APPROXIMATELY 250' SOUTH OF A MAIN LOGGING ROAD, (EAST FOLEY CREEK), AND 37' WEST OF A 5' CREEK, COURSE N.20°W, ON A BENCH ABOVE THE CREEK.

IN THE PRESENCE OF DAN McNUTT AND AL DVORAK

APRIL 22, 1997 TITLE:



Allan E. Duncan, C.S.



EXPIRES 12-31-97