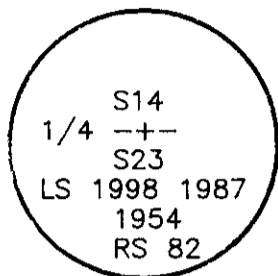


TILLAMOOK COUNTY SURVEYORS OFFICE
201 LAUREL AVENUE
TILLAMOOK, OREGON 97141

1/4 CORNER SECTION 14 & 23, T.1N.,R.7W.,W.M.



I Found A 1 1/2" iron pipe with a 3" O.S.B.F. Bronze Cap. I encased the found I.P. in a 10" concrete cylinder .

History of found monument

This Corner was restored from original evidence, as reported in Tillamook County Surveyors Rewitness Book 1 at Page 112, and rewitnessed in 1987, as reported in Rewitness Book 6 at Page 308. I found this corner to be as reported in 1987 and the accessory evidence, found at that time, to be as follows:

(Book 1 Page 112) 47" fir stump N55°E 21.1', reported in Book 6 at Page 308 in place at bearing and distance scribing visible; (Found, now at position, scribing visible on weathered face).

(Book 1 Page 112) 67" cedar stump S19°W 50.2', reported in Book 6 at Page 308 in place at bearing and distance, scribing visible; (Found, now 76" cedar stump, at position, scribing visible on weathered, rotten face with old faded O.S.B.F. yellow metal location poster attached).

(Book 6 Page 308) 18" fir S16°W 14.7'; (Found, now 20" fir at position, face healed over, new yellow O.D.F. tag attached).

(Book 6 Page 308) 15" fir N64°E 2.8'; (Found, now 19" fir at position, face healed over, new yellow O.D.F. tag attached).

New Accessory

*72" light hat section post West 1.5'.

* indicates Tillamook County Surveyors yellow metal location poster attached.

Rewitnesses & References of Record

Book 6 Page 308	3-12-87	Anthony J. Klosterman	LS 1998
Book 1 Page 112	3-31-54	D.E. Bosworth	LS 82
T.C.S. Map A-335	4-20-49	D.E. Bosworth	LS 82

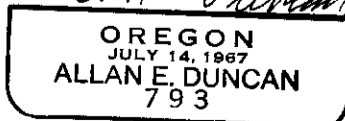


Location of Monument

This corner is located ± North side of a flat ± 50' South of Archer Road, Course S30°E X N30°W, in a stand of fir trees.

In the presence of Al Dvorak and Dan McNutt

November 6, 1993

Title:



RENEWAL DATE
12-31-93