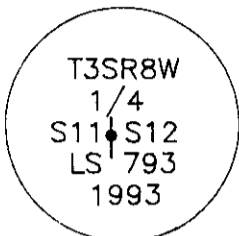


TILLAMOOK COUNTY SURVEYORS OFFICE
201 LAUREL AVENUE
TILLAMOOK, OREGON 97141

1/4 CORNER SECTION 11 & 12, T.3S.,R.8W.,W.M.



I set a 1 1/2" iron pipe with a 3" Tillamook County Surveyors Brass cap in a 10" concrete cylinder at the original bearing and distance stated in the original notes from the found NE bearing tree shown below.

History of found monument

This Corner has no record of ever being found until now. The original accessories to this corner are as follows:

(G.L.O.) Set post 3' long, 3" in diam., 24" in ground, for corner, mkd 1/4 S on West face; (Now gone, location in cat road).

(G.L.O.) 16" hemlock S.76°W 54 lks; (Now gone)

(G.L.O.) 14" hemlock N.69°E 39 lks; (Found, Now a 34" hemlock snag 15' high N69°E 39 lks. partial scribe marks "4 S B T" visible). This is the evidence used to position this corner.

New Accessory

*8" fir N.31°E. 23.43', scribed T3SR8W S12 BT, the distance was measured to a finish nail with a Brass Washer in the face between the scribed "B" & "T".

*12" fir S.70°W. 12.66', scribed T3SR8W S11 BT, the distance was measured to a finish nail with a Brass Washer in the face between the scribed "B" & "T".

*9 1/2" fir S.6 1/2°W. 10.11', scribed T3SR8W S12 BT, the distance was measured to a finish nail with a Brass Washer in the face between the scribed "B" & "T".

*72" light hat section post North 1.5'.

* = Tillamook County yellow metal location poster attached.


Location of Monument

This corner is located in an old cat Road course S.62°E. X N.62°W. 100' South of a ridge top, original call 1.5 chains, and ± 380' North of East. Creek, original call 2.25 chains.


In the presence of Allan E. Duncan, Al Dvorak, and Dan McNutt

June 17, 1993

Title:



Allan E. Duncan, C.S.



RENEWAL DATE
12-31-93

