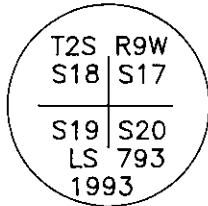


TILLAMOOK COUNTY SURVEYORS OFFICE
 COURTHOUSE, TILLAMOOK OREGON 97141
 SECTION CORNER COMMON
 TO SECTIONS 17, 18, 19, & 20 T.2S.,R.9W.,W.M.



I found a 1" iron pipe with a 3" lead babbit cap, (Book 1 Page 486), disturbed by logging, I opened the face of the bearing trees and positioned the corner from nails found in the face, as described in said book. I set a 1 1/2" X 30" iron pipe with a 3" brass cap in a 10" concrete cylinder at the corner position and layed the found, bent, iron pipe alongside.

HISTORY OF FOUND MONUMENT

This monument was set by Gordan G. Collard LS 376 on T.C.S. Map #B-472 from ties shown on T.C.S. Map #F-19-25 & #F-11-18, Dated Nov. 1915, by Reitze, Storey, & Duffy Engineers for Coates Driving and Boom logging Railroad. I found this monument to be as described in T. C. S. Book 1 at Page 486 and the accessories found and/or set at that time to now be as follows:

- (Bk. 1 Pg. 486) 11" Hemlock N.22°E. 3.13'; (Found, now a 29" stump 4' tall, face healed, now sawed open, with old tags. I set a 5/8" iron rod with a red plastic cap in the center of the stump N.22°E. 4.12').
- (Bk. 1 Pg. 486) 13" D. Fir S.48°E. 4.73'; (Found, now a 21" stump 3' tall, face healed, now sawed open, with old tags. I set a 5/8" iron rod with a red plastic cap in the center of the stump N.48°E. 5.27').
- (Bk. 1 Pg. 486) 10" Spruce S.28°W. 20.50'; (Gone, position now in new logging road).

NEW ACCESSORIES

- *72" light hat section post South 0.85'.
- *indicates Tillamook County Surveyors yellow metal location poster attached.


SURVEYS AND REWITNESSES OF RECORD

F-19-25 & F-11-18	Nov. 1915	Reitze, Storey, & Duffy-Engineers
A-712	Apr. 1957	John L. Carlich RS 287
B-472	Apr. 1963	Charles G. Collard LS 376
B-836	Feb. 1979	C. Wayne Cook LS 1098
B-961	Feb. 1981	Allan E. Duncan LS 793
B-1055	June 1982	C. Wayne Cook LS 1098
Field Book AMA 8 Pg 58	8-7-00	Andrew M. Austin
Survey Book S3 Pg 322	8-7-00	Andrew M. Austin
Rewitness Book 1 Pg 486	Apr. 1963	Charles G. Collard LS 376


MONUMENT LOCATION

This Monument is located on the Easterly side of a new logging road in an area that has recently been clearcut. There are no trees for bearing trees at this time.

In the presence of Dan McNutt and Al Dvorak
 March 23, 1993 Title:



Allan E. Duncan



EXPIRES 12-31-93