

TILLAMOOK COUNTY SURVEYORS OFFICE
TILLAMOOK COUNTY COURT HOUSE
201 LAUREL Avenue
TILLAMOOK, OREGON 97141

1/4 CORNER COMMON SECTIONS 13 & 24 T.3S., R.10W., W.M.

1 S13 I found a 1 1/2" iron pipe with a 3" O.S.B.F. Bronze
/ ---+--- Cap (see T.C.S. Rewitness Book 5 Page 36). I encased
4 S24 the found iron pipe in a 10" concrete cylinder.
1970
RS 707

History of found monument

I found this monument to be as described in T.C.S. Rewitness Book 5 at Page 36 and the references found and/or set at that time to now be as follows:

(Original) set post for corner, reported on above rewitness as found rotten remains 12" below ground surface; (Now gone).

(Original) 12" hemlock S.50*W. 30 lks., reported in above rewitness as a 26" stump, scribing visible, and reported on T.C.S. Map #B-1366 as a 20" fir stump with partial scribe and blaze visible S.49 1/2*W. 18.3'; (Found, now a 20" fir stump 18.3' to face).

(Original) 14" fir N.84*E. 8 lks., reported in above rewitness as a 24" stump, scribes "/4" visible on partially exposed burnt face bearing N.75*E. and rescribed "1/4 S13 BT RS707", and reported on T.C.S. Map #B-831 as a 30" stump original scribing and rescribing by LS 707 visible N.78*E. 5.2'. and reported on T.C.S. Map #B-1366 as a 30" fir stump N.75*E. 5.2', face and scribes visible; (Found, now a 30" fir stump, 6' tall, both sets of scribing visible).


(Book 5 Page 36) 50" fir stump S.26*E. 40.5', scribed 1/4 S24 BT, and reported on T.C.S. Map #B-831 50" fir stump S.26*E. 40' scribing visible, and reported on T.C.S. Map B-1366 as a 40" hemlock stump scribes visible on northerly root S.26*E. 40.0'; (Found, 50" fir Stump, scribing visible on sloping root).

(T.C.S. Map #B-1366) 8" fir N.1*W. 11.8'; (Found, good, scribing visible distance to side center of tree. U.S.F.S. Tags attached).

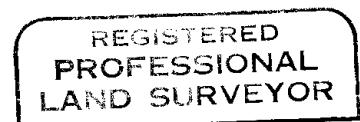
(T.C.S. Map #B-1366) 14" fir S.66*E. 7.2'; (Found, good, scribing visible distance to side center of tree. U.S.F.S. Tags attached).

Found 4"X 4"X 60" post laying alongside of monument, Rewitness Book 6 Page 36.

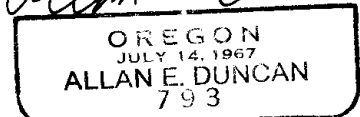
Page 1 of 2



BOOK 7 129-A



Allan E. Duncan, C.I.S.



TILLAMOOK COUNTY SURVEYORS OFFICE
TILLAMOOK COUNTY COURT HOUSE
201 LAUREL AVENUE
TILLAMOOK, OREGON 97141

1/4 CORNER COMMON SECTIONS 13 & 24 T.3S., R.10W., W.M.

New Accessory

*72" light hat section post North 1.2'.

*indicates Tillamook County Surveyors yellow metal location poster attached.

Surveys and Rewitnesses of record

B-1366	June 1989	Darius Ferguson	LS 2279
B-831	3-13-79	L. D. Bishop	LS 896
B-841	5-10-79	Richard A. Morris & Harold Russell	LS 401 LS 707
A-2020	May 1970	Richard A. Morris	LS 401
Rewitness Book 5 Page 36	5-19-70	Harold Russell	LS 707
G.L.O. Book 3S10 Page 12	8-5-1882	Wm. P. Wright	contract #442

Location of Monument


This corner is located approximately 22' South of a small creek, which springs out of the toe of a hill here, course S.80°E., on the West side of a 36" rotten log.

In the presence of Al Dvorak and Dan McNutt

January 9, 1992

Title

Page 2 of 2



BOOK 7 129-B

REGISTERED
PROFESSIONAL
LAND SURVEYOR

Allan E. Duncan, C.S.

OREGON
JULY 14, 1967
ALLAN E. DUNCAN
793