

TILLAMOOK COUNTY SURVEYORS OFFICE
COURTHOUSE, TILLAMOOK, OREGON 97141

NE 1/16 CORNER SECTION 29 T.3N., R.10W., W.M.

NE 1/16
S . 29
RS 793
1970

I found a 2" iron pipe with a 3" Tillamook County Surveyors Brass Cap in tile and concrete. (see T.C.S. Rewitness #158). I referenced out the found monument prior to road construction and reset the found iron pipe, in an irregular mass of concrete approximately 2" deep in the gravel shoulder from references as shown below.

History of found monument

I found this monument to be as described on said T.C.S. Rewitness and references found and/or set at that time to now be as follows:

*7" hemlock S.79 E. 28.55'; (Found, now 15" hemlock N.81 21'E. 28.55' with healed face and rusty yellow metal location poster attached).

*96" hat section post East 2.0'; (Removed for road construction and reset at N.23 W. 13.9').

12" beach pine stump N.29 E. 12.13'; (Now gone).

12" fir S.23 E. 39.55'; (Now gone).

New Accessories (USED TO RESET MONUMENT)

Punch hole in chiseled triangle in east rim of sewer manhole N.88 32'18"W. 69.96'.

80d spike N.11 21'E. 15.29'.

Power pole #297612 bears S.40 02'E. 27.03' to a nail in a scribed triangle in the side center of the pole.

BASIS OF BEARINGS is from the said NE1/16 to the Initial Point of Manzanita Beach = S.0 12'W., the value shown T.C.S. Map #B-1434.

References of Record not listed on Rewitness #158

H.L.B. 1991: A-6247, A-6248, A-6264, A-6235, A-6179, B-1521, B-1533.

H.L.B. 1990: A-6139, A-6066, A-6059, A-6044, A-6011, A-5997, A-5995, A-5990, A-5975, A-5965, A-5964, A-5961, A-5960, A-5956, A-5955, A-5941, A-5921, B-1441, B-1434, B-1467, P-9.

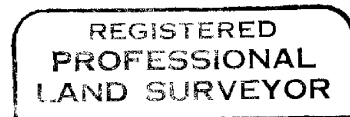
H.L.B. 1989: A-5891, A-5847, A-5840, A-5818, A-5813, A-5807, A-5788, A-5779, A-5761, B-1397, B-1388, B-1383, B-1376, B-1377, B-1360, B-1359, B-1354.

H.L.B. 1988: A-5707, A-5697, A-5565, B-1319, B-1314.


H.L.B. 1987: A-5561, A-5545, A-5485, B-1289, B-1288, B-1244.

H.L.B. 1986: A-5382, A-5347, A-5330, B-1208.

Page 1 of 2



Allan E. Duncan, C.S.



TILLAMOOK COUNTY SURVEYORS OFFICE
COURTHOUSE, TILLAMOOK, OREGON 97141

NE 1/16 CORNER SECTION 29 T.3N., R.10W., W.M.

(CONTINUED)

H.L.B. 1985: A-5303, A-5223, A-5209.
H.L.B. 1984: A-5195, A-5194, A-5138, A-5117, A-5095, A-5088, A-5065,
A-5064, B-1161.
H.L.B. 1983: A-5040, A-4953, A-4924, A-4923, A-4910, A-4898, A-4877,
A-4875, A-4846, A-4822, A-4820.
H.L.B. 1982: A-4763, A-4634, A-4630, B-1053, B-1052.
H.L.B. 1981: A-4619, A-4397, B-997.
H.L.B. 1980: A-4309, A-4269, A- 4141, A-4127, A-4108, B-934.
H.L.B. 1979: A-4013, A-4012, A-3848, A-3847.
H.L.B. 1978: A-3760, A-3628, A-3576, A-3575, A-3547, A-3544, A-3543,
A-3542, A-3484, A-3437, A-3425, A-3375, A-3374.
H.L.B. 1977: A-3182, B-761, B-775.
H.L.B. 1976: A-3048, A-3024, A-3022, A-2943.
H.L.B. 1975 A-5935.

A-5568	1988	Allan E. Duncan LS 793
B-1483	1990	Allan E. Duncan LS 793
F-29-18	1989	O.D.O.T.
F-20-12	1986	O.D.O.T.
A-5709	1988	Oran D Abbott LS 1066

Location of Monument

This corner is located in the approximately 2' North of the end of
the pavement on Division Street at the intersection of North Avenue.


In the presence of Al Dvorak and Dan McNutt

September 9, 1991

Title:

(Added monument box Oct/02/96)

Page 2 of 2



Allan E. Duncan, C.S.

