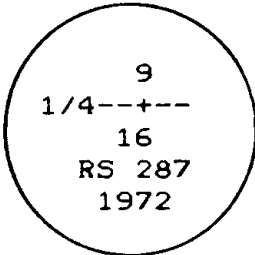


TILLAMOOK COUNTY SURVEYORS OFFICE

1/4 corner common to sections 9 and 16 T.3S.,R.10W.,W.M.



I found a 2" iron pipe with a 3" Tillamook County Surveyors brass cap, (see Tillamook County Surveyors rewitness card #601). I set a 10" cast iron monument case around the found iron pipe with brass cap, and encased in concrete.

History of found Monument

I found this monument to be as reported on the above said rewitness, and the accessories found and/or set at that time to now be as follows:

18" spruce S.68*44'E. 84.25'; (Found, now 25" spruce, face overgrown. U.S.F.S. yellow metal location poster attached).

11" alder S.44*47'E. 52.97'; (Found, now a 13" alder, leaning towards the road, 51.95' to face of tree. U.S.F.S. yellow location poster attached).

24" redwood N.19*05'W. 41.0'; (Found, now 39" redwood 41.3' to a nail in the approximate side center of the tree).

Power pole #BEY-109 N.39*05'W. 23.48'; (Now gone).

"56" nail Northwest 2.60'; (Under new pavement, not searched for).

Power pole #BEY-108 N.53*54'E. 35.72' to a "56" nail on the East side of the pole; (Found, now 35.67', New pole number is #094100).

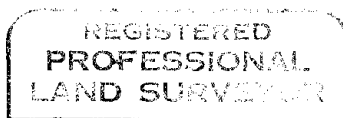
SW corner Wards house N.62*45"W. 130.30', field note book 48 page 8 N.62*54'W. 130.3'; (Now gone. New house is now in approximate location).

SW corner of barn N.19*07'W. 198.30'; (Probably still there barn has been added on to several different directions).

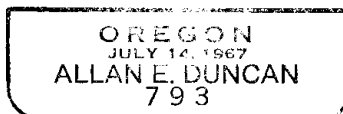
SE corner house N.56*24'W. 109.79', field notebook 31 page 37 N.56*W. 109.8'; (Now gone. New house is now in approximate location).

*96" hat section post S.22*W. 27.75'; (now gone).

* Indicates yellow Tillamook County corner tag affixed.



Allan E. Duncan, C.S.



Tillamook County Surveyors Office

Surveys and rewitnesses of reference not listed on card #613:

A-5205	1985	Allan E. Duncan	L.S.793
A-3600	1978	John L. Carlich	R.S.287
A-3823	1979	John L. Carlich	R.S.287

New Accessory

Power pole #094101 N.39*W. 21.74'. Distance is to a finish nail with a Tillamook County Surveyors brass washer in a scribed triangle facing the corner.

Monument Location

This corner is located in the West bound lane of Sandlake County road, 1/2 mile East of Cape Lookout County Road junction.

In the presence of Dan McNutt & Al Dvorak

October 9, 1990

Title



Allan E. Duncan, C.S.

