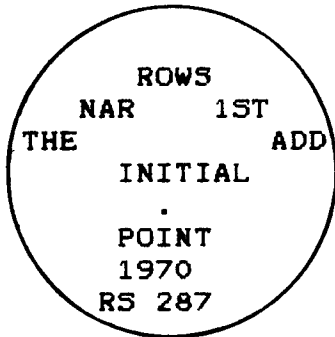


TILLAMOOK COUNTY SURVEYORS OFFICE

Initial Point First Addition to The Narrows
In Sections 12 T.15., R.8W., W.M



I found a 2" iron pipe with a 2 1/2" brass cap set in concrete approximately 0.3' above the ground. This monument was in good condition. I set an 84" hat section post 1.6' North of the found monument.

History of Found Monument

The found 2" iron pipe with brass cap described above is the original monument set for this subdivision on Tillamook County Surveyors map #C-318.



Location of Monument

This monument is located approximately in the centerline of the power lines, between Oregon State Highway #6 and the access road to The Narrows Subdivision and Addition.

In the presence of Dan McNutt & Al Dvorak

May 1990

Title:



Allan E. Duncan

