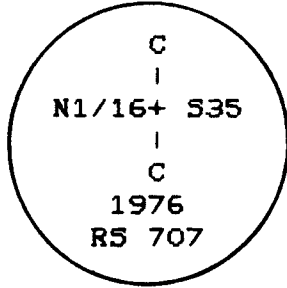


TILLAMOOK COUNTY SURVEYORS OFFICE

CN 1/16 Corner of section 35 T.1N.,R.10W.,W.M



I found the O.S.B.F. 1 1/2" iron pipe with 3" bronze cap set in 1976, (See Tillamook County Surveyors map #B-749), and encased in a 10" concrete cylinder.

-----  
History of found monument

This corner was originally set for Oregon State Board of Forestry, by Harold J. Russell LS 707 in 1976, on the above said map, and the bearing trees set at that time to now be as follows:

56" Spruce S.29\*E. 60.0'; (now 56" stump).

38" hemlock S.38 1/4\* W. 116.0'; (not searched for).

White Cedar Post S.55\*E. 9.6'; (found, now laying down).

-----  
New Accessories

\*84" hat section post 1.5' South

\*indicates Tillamook County Surveyors yellow metal location poster attached.



-----  
Monument location

This corner is located in a corner of a recent clearcut, SE, NW, & SW quadrants have been cut at this time, approximately 35' North of a small creek in a pile of rotten logs.

-----  
In the presence of Dan McNutt and Al Dvorak

April 1990

Title



*Allan E. Duncan*

