

REWITNESSED CORNER FOR STATE OF OREGON - DEPARTMENT OF FORESTRY  
Section corner common to Sections 14, 15, 22 and 23, T2S, R7W, W.M.,  
Tillamook County, Oregon.

ORIGINAL by Albert P. Wilson, July 11, 1891.

Post; missing.

- 7" Hemlock bears N71 1/2W 14 lks.; missing.
- 36" Hemlock bears S78 1/2W 35 lks.; now a 30"x4 ft. high badly  
rotted stub with no scribes visible.
- 40" Fir bears S15 1/2E 28 lks.; now a 40"x4 ft. high badly  
rotted stump with scribes 1W S23 B visible.
- 5" Hemlock bears N15E 13 lks.; missing.

NOTE: Distance measured to BT face.

RESTORATION by Louis W. Amort RE2311 December 31, 1951 (Book 2,  
page 93, Tillamook County Records).

1 1/2"x36" galvanized iron pipe with 3" bronze cap, 30" in ground,  
in mound of stone: in place.

- 26" Fir snag bears N59E 28.2 ft.; now a 22"x4 ft. high badly  
rotted stump with scribes 2311 visible on face laying  
alongside.
- 28" Fir stump bears N35W 48.8 ft.; now 28"x3 ft. high rotted  
stump with scribes T2S R7W S15 BT visible.
- 28" Fir snag bears S89 3/4W 43.7 ft.; now a 28"x3 ft. high  
badly rotted stump with scribes S22 BT visible.
- Rock Ledge, the south face of which bears S80E 41 ft.; in place.

REWITNESSED September 5, 1989

Var. 21 1/2E

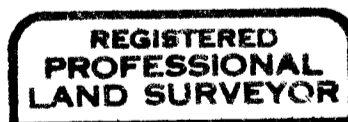

From the above pipe with marks "LS1998 1989" added, and from which a:

- 10" Fir bears N82 1/2E 61.5 ft. to face; scribed T2SR7WS14BT.
- 6" Fir bears S22E 27.0 ft. to face; scribed XBT.
- 12" Fir bears S66 1/4W 28.3 ft. to face; scribed T2SR7WS22BT.
- 15" Fir bears N66 1/4W 32.0 ft. to face; scribed T2SR7WS15BT.


Metal location poster on new BTs.

3/4" brass washer marked "LS1998" nailed to face of new BTs.  
Present and witnessed by Clifford R. Foster.

Rewitnessed by David B. Buchholz under my direction.  
David B. Buchholz, LS2272



*Anthony J. Klosterman*



4907 Third St.  
Tillamook, Oregon 97141