

TILLAMOOK COUNTY SURVEYORS OFFICE

Section corner common to sections 6 and 5 T.3S.,R.9W.,W.M.

T2SR9W
S32
----+----
S6 | S5
T3SR9W
RS 793
1970

I set a 10" cast iron Tillamook County monument
case around a found 1 1/4" iron bar with 3"
Tillamook County brass cap; (see Tillamook
County Surveyors rewitness card #493).

History of found Monument

I found this monument to be as reported on Tillamook County
Surveyors map #B-1012 and the accessories found and/or set at
that time are now as follows:

21" Spruce S.6 3/4"E. 84.6' map B-1012; 84.01' to face C.S.
rewitness #493 (Now 25" face partially overgrown, scribing
visible).*

15" Cedar S.33"E. 97.3' map B-1012; 96.90'to face C.S. rewitness
#493 (now 18" face partially overgrown, scribing visible).*


36" charred cedar stub scribing visible S.26 3/4"E. 91.4' to
face, Book 4 page 58; (found okay).

44" charred cedar stub scribing visible S.3 3/4"E. 83.6' to face,
Book 4 page 58; (found okay).

power pole # P40L63 R6A N.47 1/4"W. 29.8'; (found new pole
number is 321100).

* Indicates yellow Tillamook County corner tag affixed.

page 1 of 2



Surveys and re-witnesses of reference not listed on card #493;

| | | | |
|---------|------|----------------------------------------|---------|
| B-765 | 1977 | John L. Carlich | RS 287 |
| B-499 | 1964 | John L. Carlich | RS 287 |
| A-2516 | 1973 | John L. Carlich | RS 287 |
| A-4406 | 1981 | C.W. Cook | LS 1098 |
| B-1073 | 1982 | Fred Gaylord | LS 929 |
| B-1075 | 1982 | Fred Gaylord | LS 929 |
| B-1012 | 1981 | Phillip Larson | LS 474 |
| B-729 | 1976 | Robert Olson | LS 701 |
| F-27-30 | 1972 | O.S.H. Pleasant Valley to Green Timber | |

Hays Book E at page 94 1888 shows original bearing trees with different bearings and one different distance, (none found).

Rewitness Book 4 page 58 W.E. Anderson 6-30-49 B.T.s found from this re-witness reported above.

No original evidence, Tillamook County Surveyors book 389 at page 10, was found.

New Accessories

New 84" hat section post North 15.15'; (old hat section post set on re-witness #493 is now gone).*

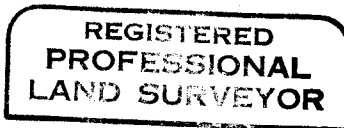
Monument Location

This monument is located approximately 0.5' North of the centerline stripe of Yellow Fir County Road and on the East side of a driveway extending Northerly.

In the presence of Dan McNutt & Al Dvorak



June 1989

Title _____



page 2 of 2

Allan E. Duncan, C.S.



BOOK 6 428B