

Surveys and rewitnesses of reference not listed on card #599;

G.L.O. 3S10 page 39 1882 . (no original evidence found)
A-3600 John L. Carlich L.S. 287 1978.
A-3823 John L. Carlich L.S. 287 1979.
A-4000 Allan E. Duncan L.S. 793 1979.
F-27-25 Netarts to Sandlake County Road 1967.
Tillamook County Surveyors rewitness book 5 page 224
(O.S.H.D.field notes).
Field notebook CT 17 pages 50 & 57 (survey of sandlake road
1913).

New Accessories

Power pole #088100 N.70°E. 66.40'; The distance was measured to a
nail with brass Tillamook County washer in a scribed triangle on
the side of the pole.

*indicates yellow metal Tillamook county corner tag affixed.



Monument Location

This corner is located approximately in the center of the
East bound lane of Netarts to Sandlake County Road in the "Y"
intersection of Sandlake County Road centerline extended
Northerly.

In the presence of Dan McNutt & Al Dvorak


June 1989

Title _____



page 2 of 2

Allan E. Duncan, C.S.



TILLAMOOK COUNTY SURVEYORS OFFICE

Section corner common to sections 8,9,16,&17 T.3S.,R.10W.,W.M.

T3SR10W
S8|S9
----+----
S17|S16
RS 793
1972

I set a 10" cast iron Tillamook County monument case around a found 1 1/4" iron bar with 3" Tillamook County brass cap; (see Tillamook County Surveyors rewitness card #599).

History of found Monument

I found this monument to be as reported on Tillamook County Surveyors rewitness card #599 except the RS number stamped on the cap, reported as RS 287 was actually RS 793. The accessories found and/or set at that time are now as follows:

14" fir S.42*E. 101.06'; (Now 15" leaning severely 100.57').*

96" hat section post North 17.82'; (Now North 18.2').*

PK nail NW 2.27'; (now gone found hole at position).

PK nail NE 2.12'; (Now 2.14').

PK nail SW 2.24'; (okay).

PK nail SE 2.18'; (okay).

24" spruce stump and scribing N.11*W. 98.3'; (Now 28" stump scribing visible N.11*W. 98.6').

Power pole and scribing with nail; N.65*E. 64.75'; (Now gone).

* Indicates yellow Tillamook County corner tag affixed.

page 1 of 2

