

REWITNESSED CORNER FOR STATE OF OREGON - DEPARTMENT OF FORESTRY

Section corner common to Sections 7, 8, 17 and 18, T1S, R6W,
W.M., Tillamook and Washington County, Oregon.

ORIGINAL by Frank H. Sharp, June 25, 1893.

Post; missing.

- 24" Fir bears N20E 39 lks.; now a 30"x40 ft. high snag with portions of scribes T1S S8 visible.
- 36" Fir bears S36E 54 lks.; now a 45" stump with axe work visible on rotted out face.
- 48" Fir bears S59W 22 lks.; now a 48" badly rotted stump with portions of scribes visible.
- 24" Hemlock bears N42W 21 lks.; now a badly rotted root crown with portions of scribes visible.

RESTORATION by Louis W. Amort RE2311, March 19, 1954 (Book 1, page 137, Tillamook County Records and Washington County Survey Record No. 4935).

1 1/2"x36" galvanized iron pipe with 3" bronze cap, 33" in ground, in mound of stone; in place.

- 36" Fir snag bears N62E 10.9 ft.; now a 36"x50 ft. high snag with scribes T1S R6W S17 BT RE2311 visible. Now bears S62E.
- 30" Fir snag bears N84E 28.0 ft.; now a 30" rotted stump with scribes T1S R6W S8 BT visible, next to old rotted out face.
- 60" Fir snag bears S39W 58.2 ft.; missing, torn out by road construction.
- 50" Fir snag bears N72W 39.0 ft.; now a 50" badly rotted stump with axe work visible on rotted out face.
- 4"x4"x72" white painted Cedar post 1.5 ft. SW of pipe, in place.

REWITNESSED June 19, 1989

Var. 21 1/2 E

From the above pipe with marks "LS1998 1989" added, a:




- 11" Fir bears N20W 6.7 ft. to face; scribed T1SR6WS7BT.
- 10" Fir bears N84E 7.1 ft. to face; scribed T1SR6WS8BT.
- 11" Fir bears S16E 7.5 ft. to face; scribed T1SR6WS17BT.
- 20" Fir bears S85W 18.8 ft. to face; scribed T1SR6WS18BT.

Metal location poster on new BTs.

Also metal location poster on 36" Fir snag BT N62E 10.2 ft. and 24" Fir snag BT N20E 25.7 ft.

3/4" brass washer marked "LS1998" nailed to face of new BTs.
Present and witnessed by David B. Buchholz.

Rewitnessed by



4907 Third St.,
Tillamook, Oregon 97141