

RESTORED CORNER FOR STATE OF OREGON - DEPARTMENT OF FORESTRY

One quarter corner common to Sections 11 and 12, T1N, R10W, W.M., Tillamook County, Oregon.

ORIGINAL by C.J. Handley, July 7, 1873.
Post, in mound; missing.

8" Hemlock bears S35E 14 lks.; missing.
6" Hemlock bears N22W 43 lks.; missing.

RESTORATION by C.A. Dunn, April, 1915 (Book P16, page 9, Tillamook County Records).

4" Vine Maple post; missing.

RESTORATION by O.R. Miller, July 18, 1950 (Book 3, page 13 Tillamook County Records).

Iron pipe; missing.

12" Hemlock bears N55W 23.0 ft.; now a 12" badly rotted stump with scribes 1/4 S11 BT visible.
40" Hemlock bears N37E 21.1 ft.; now a 40" badly rotted stump with portions of scribes visible.

RESTORED February 6, 1989

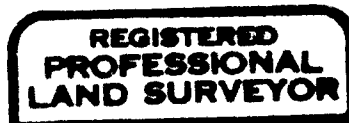
Var. 21 1/2 E

Set a 1 1/2"x 30" Aluminum pipe with 3 3/4" cap marked "STATE OF OREGON DEPARTMENT OF FORESTRY T1N R10W 1/4 S11 S12 1989 LS 1998", and from which a:


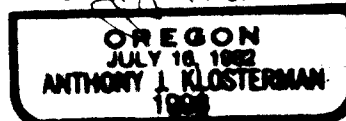
8" Alder bears N79E 4.6 ft. to barkscribes 1/4S12BT.
8" Alder bears N70W 14.7 ft. to barkscribes 1/4S11BT.

Metal location poster on new BTs.
Present and witnessed by David B. Buchholz.

Rewitnessed by



Anthony J. Klosterman



4907 Third St.,
Tillamook, Oregon 97141