

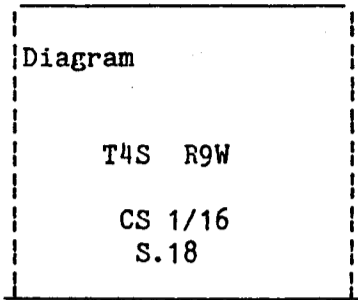
CERTIFIED RECORD OF LAND CORNER MONUMENTATION

History of original corner establishment

In 1982, J. S. Peterson, LS 1084 (C.S. B-1079), set an aluminum cap monument, from which:

18" Alder bears S13°W, 71.4 feet, bark scribed "CS 1/16 S18 BT".

10" Cedar bears N57°E, 25.0 feet, scribed "CS 1/16 S18 BT".



Description of corner evidence found

The corner point falls in an old existing dump site; during the dump site cleanup, the corner monument was destroyed, but the existing BT's remained in good condition:

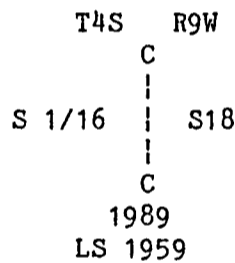
20" Alder bears S15°W, 73.0 feet (Rec: S13°W, 71.4 ft.), with illegible scribe marks visible.

14" Cedar bears N61°30'E, 25.0 feet (Rec: N57°E), with scribing visible on a partially healed double blaze.

NOTE: BT's to this corner were re-tied prior to the destruction of the original monument.

Description of monument and accessories I established to perpetuate the original location of this corner

At a distance - distance intersection from the existing BT's, I set a 2-1/2 inch diameter x 30 inch long aluminum monument, with a 3 inch diameter aluminum cap, marked as shown:



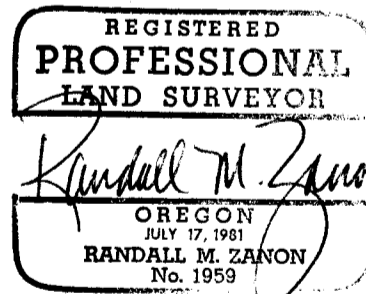
From which the following new reference:

44" double Cedar bears S86°W, 64.8 feet, scribed "CS 1/16 S18 BT" on a double blaze, with a brass washer stamped "RLS 1959" nailed to the lower blaze.

Magnetic Variation: 19° East

Equipment: Warren-Knight staff compass
75-ft. logger's tape


Witnesses: Fred Johnson, Hebo Ranger District



Office of.....Surveyor.....County of...Tillamook.....

State of...Oregon....., I hereby certify that the within instrument was filed in this office for record on the...2nd...day of...March....., 19...89

.....*Allan E. Durcan, C.S.*..... by.....
(COUNTY OFFICIAL) (DEPUTY)



FORM R6-7100-57 (9/71)