

REWITNESSED CORNER FOR STATE OF OREGON - DEPARTMENT OF FORESTRY

Section corner common to Sections 26, 27, 34 and 35, T2S, R7W, W.M., Tillamook County, Oregon.

ORIGINAL by Albert P. Wilson, July 8, 1891.

Post; missing.

3" Vine Maple bears N40W 70 lks.; missing.

72" Fir bears S32W 119 lks.; now a 72"x8 ft. high burnt, broken and badly rotted stub, no scribes visible. Cruiser marks and newer axe work visible.

10" Hemlock bears S39E 63 lks.; missing.

21" Hemlock bears N80E 13 lks.; Now a 24" windfall, out of place, no scribes visible.

NOTE: Distances measured from center of BTs.

5 lk. creek bears East .50 chs., course N-NE; in place.

RESTORATION by LHL Lumber Corp., 1951 (unrecorded).

1" Galvanized iron pipe with 2 1/2" brass cap 4" above ground; in place.

REWITNESSED by Louis W. Amort RE2311, June 7, 1952 (Book 2, page 214, Tillamook County Records).

Raised mound of stone around corner pipe; in place.

82" Fir snag bears N06E 73.2 ft.; now a 82" rotted stump with scribes T2S R7W S26 BT visible.

96" Fir snag bears S43E 76.4 ft.; now a 96" stump with scribes T2S R7W S35 BT RE23 visible.

42" Fir snag bears S57W 52.5 ft.; now 42" badly burnt with scribes T2S R7W S34 BT visible.

REWITNESSED December 1, 1988

Var. 21 1/2E

From the above pipe with marks "LS1998 1988" added, and from which a:

13" Fir bears S60E 69.4 ft. to face; scribed T2SR7WS35BT.

12" Fir bears S78 1/2W 31.0 ft. to face; scribed T2SR7WS34BT.

11" Fir bears N02W 13.1 ft. to face; scribed T2SR7WS27BT.

10" Fir bears N53E 69.5 ft. to face; scribed T2SR7WS26BT.



Metal location poster on new BTs.

Also 1952 metal location poster on 96" Fir stump Bt.

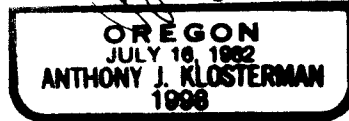
3/4" brass washer marked "LS1998" nailed to face of new BTs.

Present and witnessed by David B. Buchholz and Clifford R. Foster.

Rewitnessed by



Anthony J. Klosterman



4907 Third St.
Tillamook, Oregon 97141