

REWITNESSED CORNER FOR STATE OF OREGON - DEPARTMENT OF FORESTRY

Center one quarter corner to Section 25, T1N, R10W, W.M., Tillamook County, Oregon.

ORIGINAL by Richard A. Morris LS401, December 31, 1959 (Book 2, page 435, also Plat #B-419, Tillamook County Records).

1 1/2"x36" galvanized iron pipe with 3" bronze cap; in place, 35" in ground.

30" Fir bears N50 1/2W 26.2 ft.; now a 38" stump with scribes C1/4 S25 BT visible.

15" Fir bears S52W 18.7 ft.; now an 18"x2 ft. high badly rotted stump with portion of scribe visible.

REWITNESSED December 23, 1988

Var. 21 1/2 E

From the above pipe with marks "LS1998 1988" added, and from which a:

12" Fir bears N55W 24.0 ft. to face; scribed C1/4S25BT.

8" Fir bears S30W 13.0 ft. to face; scribed C1/4S25BT.




Metal location poster on new BTs.

Also metal location poster on 30" Fir BT N50 1/2W 26.2 ft.

3/4" brass washer marked "LS1998" nailed to face of new BTs.

Present and witnessed by David B. Buchholz and Clifford R. Foster.

Rewitnessed by



4907 Third St.,
Tillamook County, Oregon